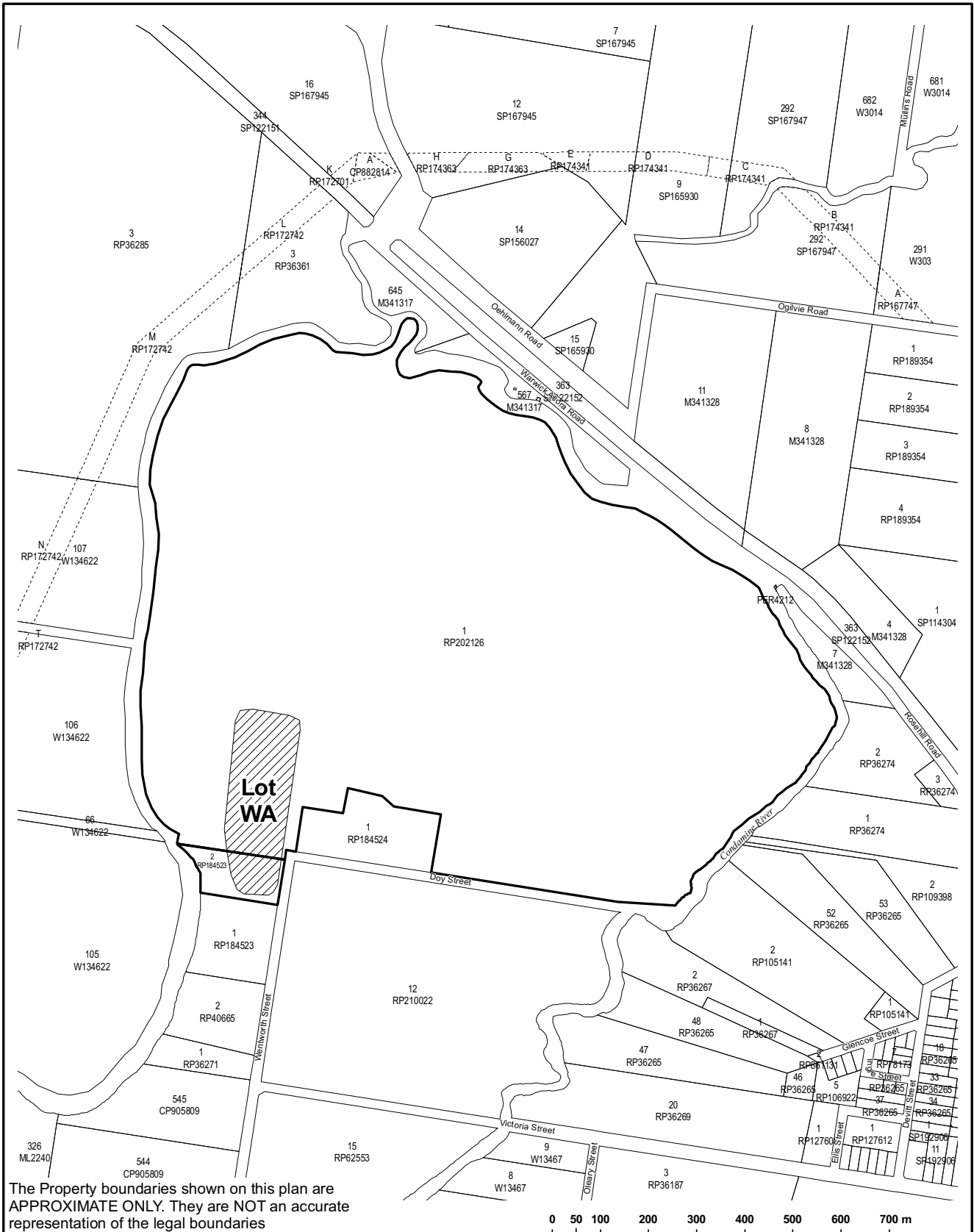






# Upper Condamine Water Management Area

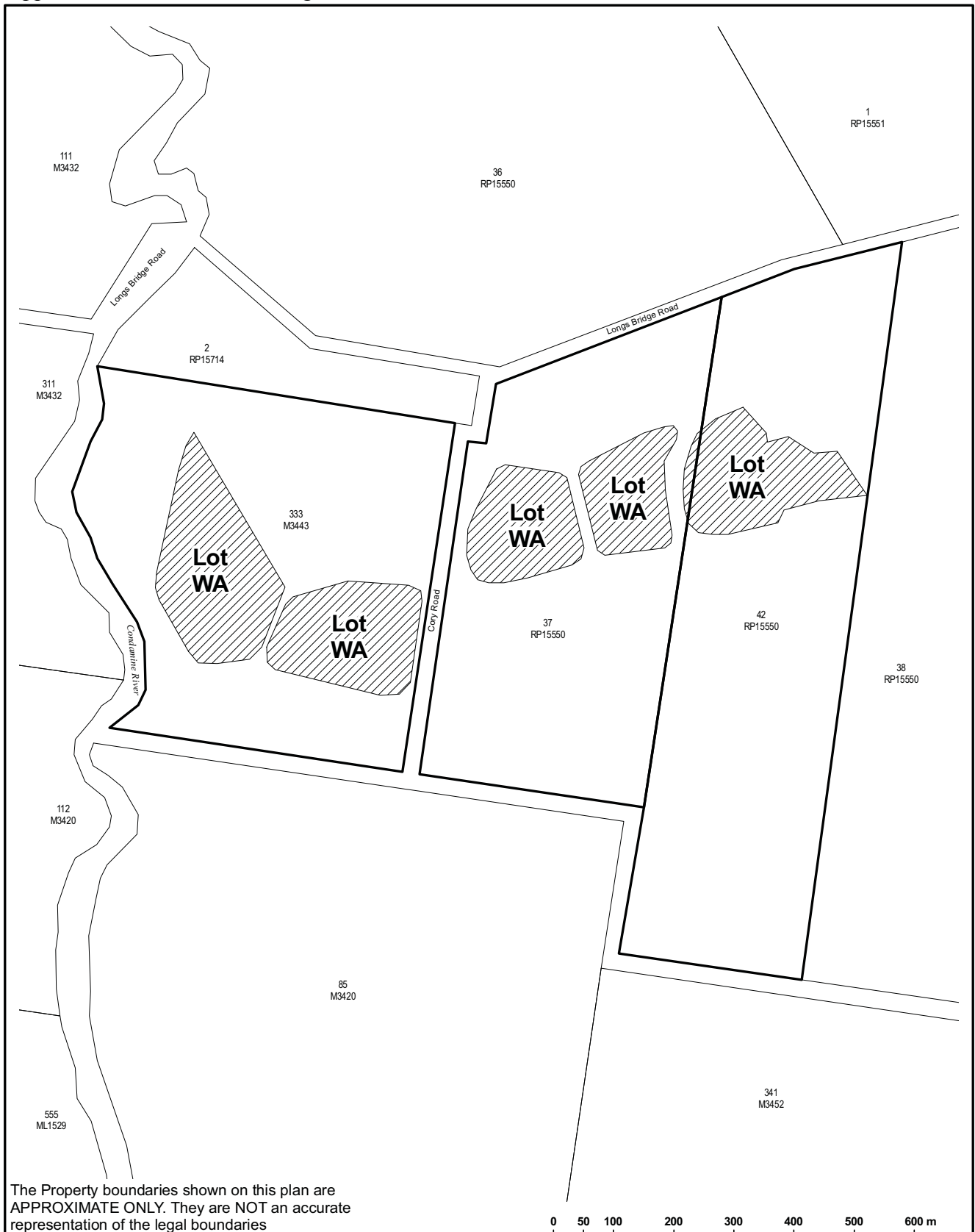


The Property boundaries shown on this plan are APPROXIMATE ONLY. They are NOT an accurate representation of the legal boundaries

<b>LEGEND</b>  Waterharvesting Storage/s  Parcels containing Storage/s	<b>Plan of Lot WA - abt 5 ha</b> <i>in Lot 2 on RP184523 and Lot 1 on RP202126</i>		 <b>Queensland Government</b> Natural Resources and Water
	PARISH: WARWICK COUNTY: MERIVALE		
<b>Scale 1:7,500</b> at original size (A3)		REGION: SOUTH WEST Prepared By: DWB      Date: 13/02/2008	Map Reference: 9341 Compiled from: DCDB (FEBRUARY 2008)
			AP17743







# Upper Condamine Water Management Area

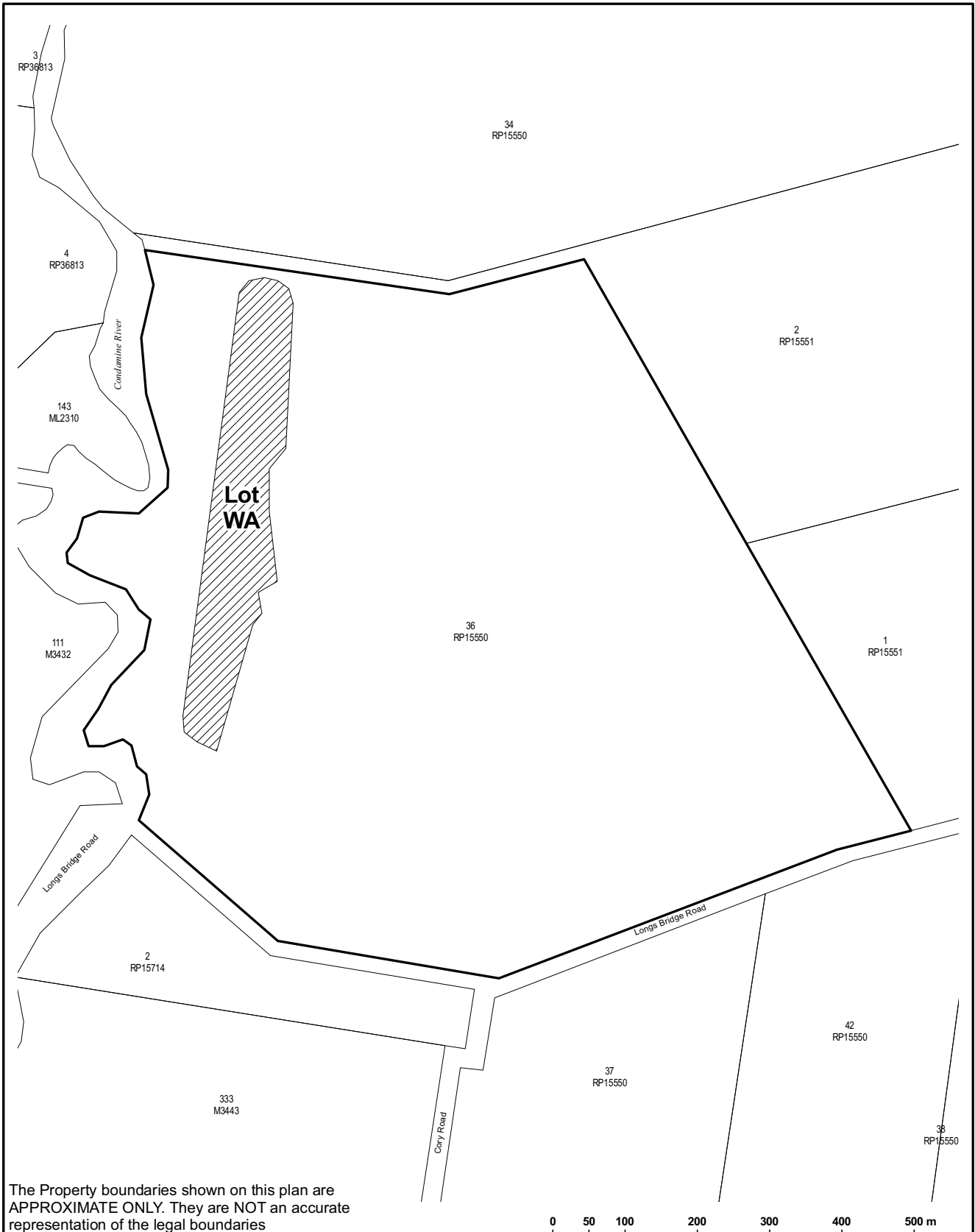


The Property boundaries shown on this plan are APPROXIMATE ONLY. They are NOT an accurate representation of the legal boundaries

0 50 100 200 300 400 500 600 m





<b>LEGEND</b>  Waterharvesting Storage/s  Parcels containing Storage/s	<b>Plan of Lot WA - abt 18 ha</b> <i>in Lot 333 on M3443 and Lots 42 &amp; 37 on RP15550</i>		 <b>Queensland Government</b> Natural Resources and Water
	PARISH: CUNNINGHAM COUNTY: MERIVALE	LOCALITY: MURRAY'S BRIDGE LOCAL AUTHORITY: SOUTHERN DOWNS REGIONAL	
Scale <b>1:6,000</b> at original size (A3)	REGION: SOUTH WEST Prepared By: DWB	Map Reference: 9341 Date: 11/02/2008	<b>AP17728</b>
	Compiled from: DCDB (FEBRUARY 2008)		

# Upper Condamine Water Management Area

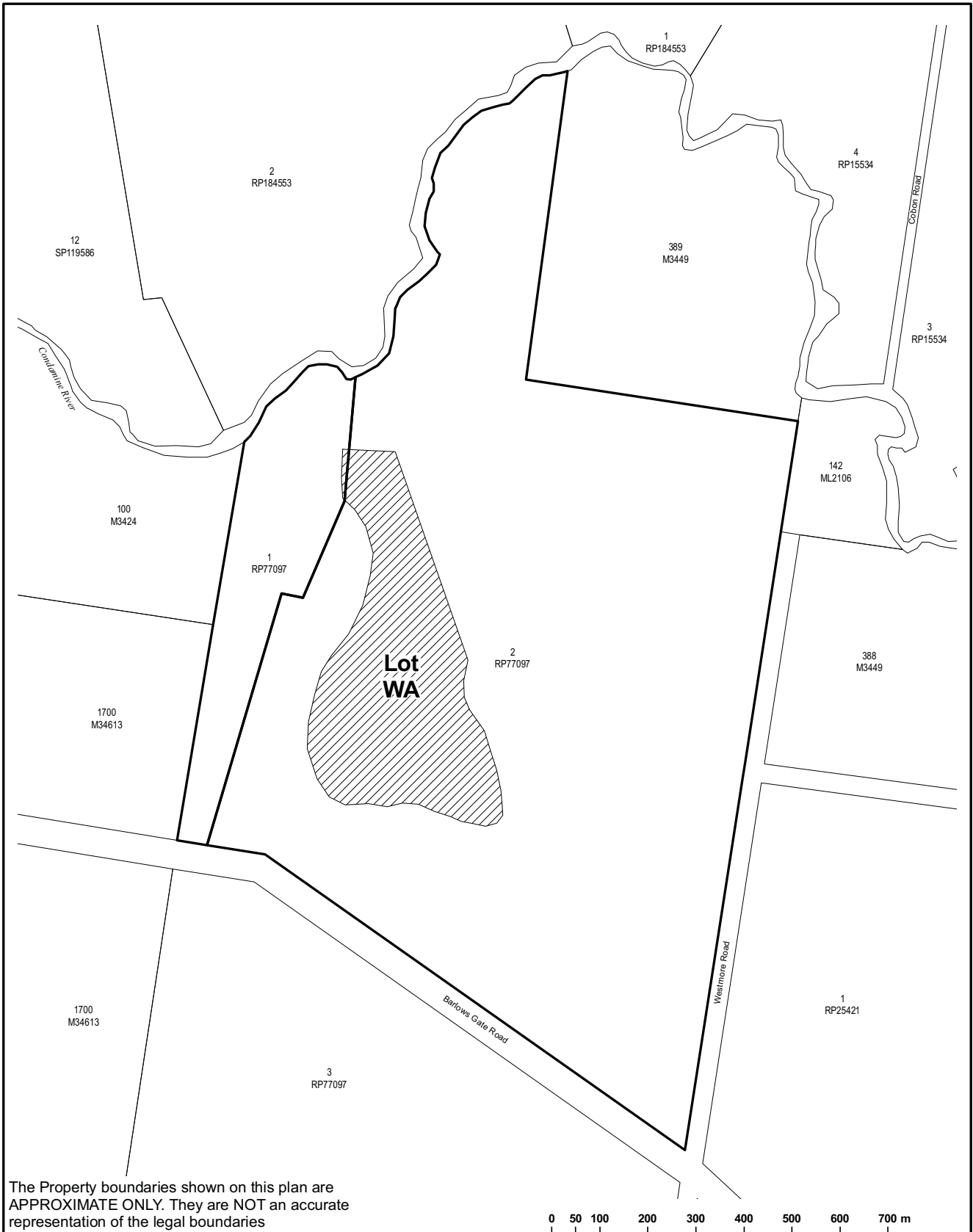


The Property boundaries shown on this plan are APPROXIMATE ONLY. They are NOT an accurate representation of the legal boundaries



<b>LEGEND</b>  Waterharvesting Storage/s  Parcels containing Storage/s	<b>Plan of Lot WA - abt 5 ha</b> <i>in Lot 36 on RP15550</i>		 <b>Queensland Government</b> Natural Resources and Water
	PARISH: CUNNINGHAM COUNTY: MERIVALE	LOCALITY: JUNABEE LOCAL AUTHORITY: SOUTHERN DOWNS REGIONAL	
<b>Scale 1:5,000</b> at original size (A3)		REGION: SOUTH WEST Prepared By: DWB      Date: 11/02/2008	Map Reference: 9341 Compiled from: DCDB (FEBRUARY 2008)
			<b>AP17729</b>

# Upper Condamine Water Management Area



The Property boundaries shown on this plan are APPROXIMATE ONLY. They are NOT an accurate representation of the legal boundaries

<b>LEGEND</b> Waterharvesting Storage/s Parcels containing Storage/s	<b>Plan of Lot WA - abt 18 ha</b> <i>in Lots 1 &amp; 2 on RP77097</i>		<b>Queensland Government</b> Natural Resources and Water
	PARISH: KILLARNEY COUNTY: MERIVALE	LOCALITY: ELBOW VALLEY LOCAL AUTHORITY: SOUTHERN DOWNS REGIONAL	
<b>Scale 1:7,500</b> at original size (A3)	<b>NORTH</b>	REGION: SOUTH WEST Prepared By: DWB      Date: 18/02/2008	Map Reference: 9341 Compiled from: DCDB (FEBRUARY 2008)
			<b>AP18718</b>