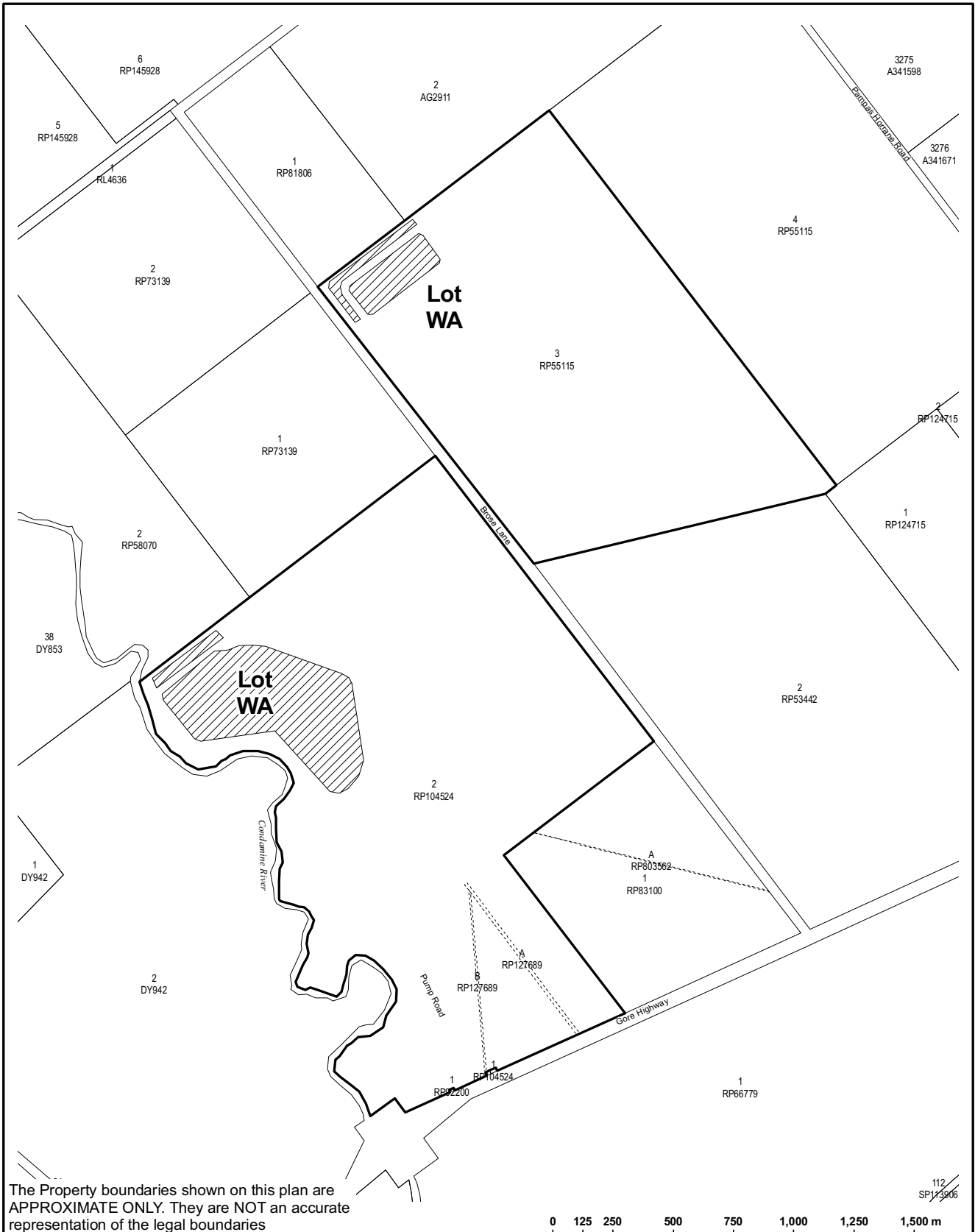
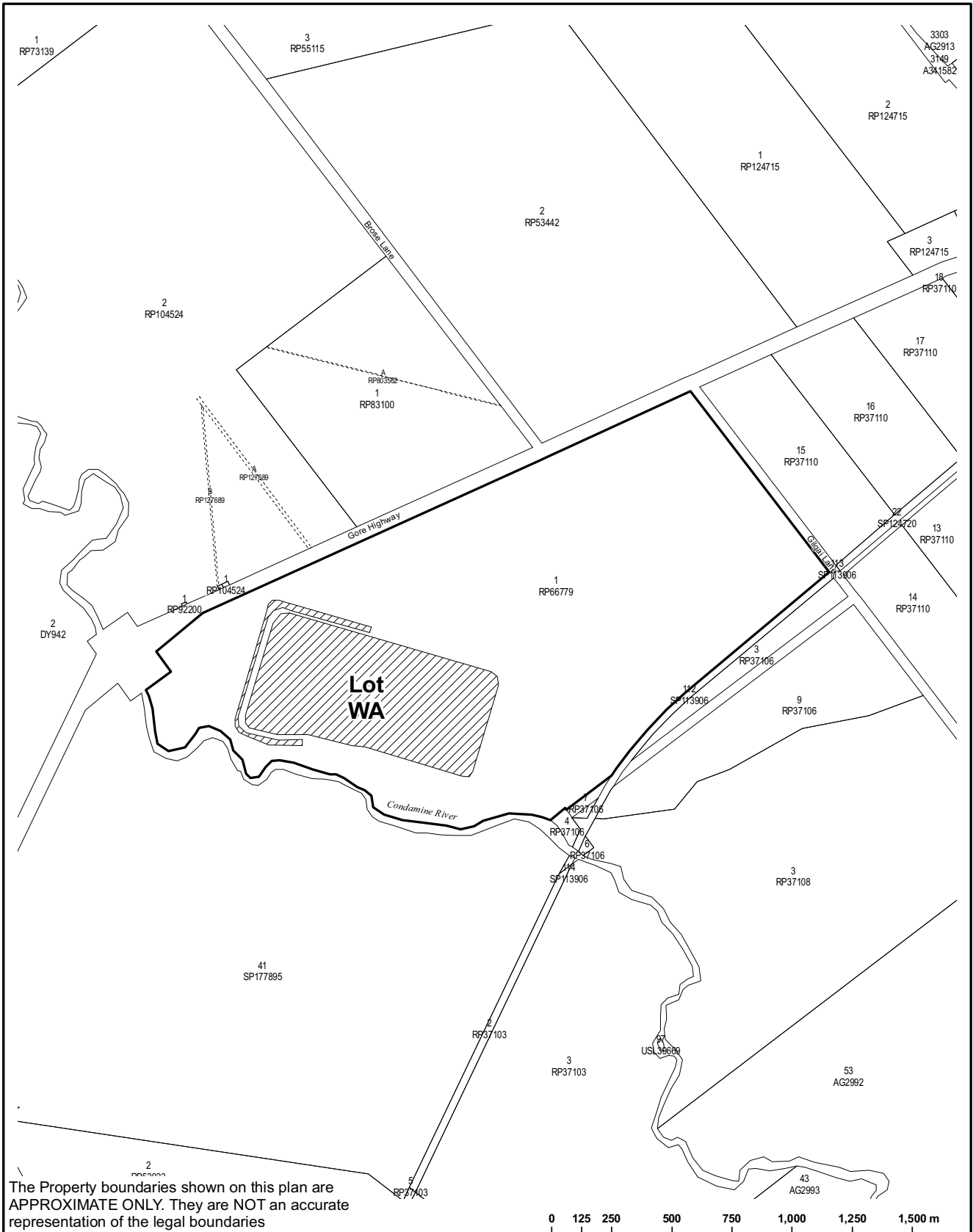


Upper Condamine Water Management Area



LEGEND Waterharvesting Storage/s Parcels containing Storage/s	Plan of Lot WA - abt 38 ha <i>in Lot 2 on RP104524 and Lot 3 on RP55115</i>		Queensland Government Natural Resources and Water
	PARISH: YANDILLA COUNTY: AUBIGNY	LOCALITY: PAMPAS LOCAL AUTHORITY: TOOWOOMBA REGIONAL	
Scale 1:15,000 at original size (A3)	REGION: SOUTH WEST Prepared By: DWB	Map Reference: 9142 Date: 18/02/2008	AP18714
NORTH	Date: 18/02/2008	Compiled from: DCDB (FEBRUARY 2008)	

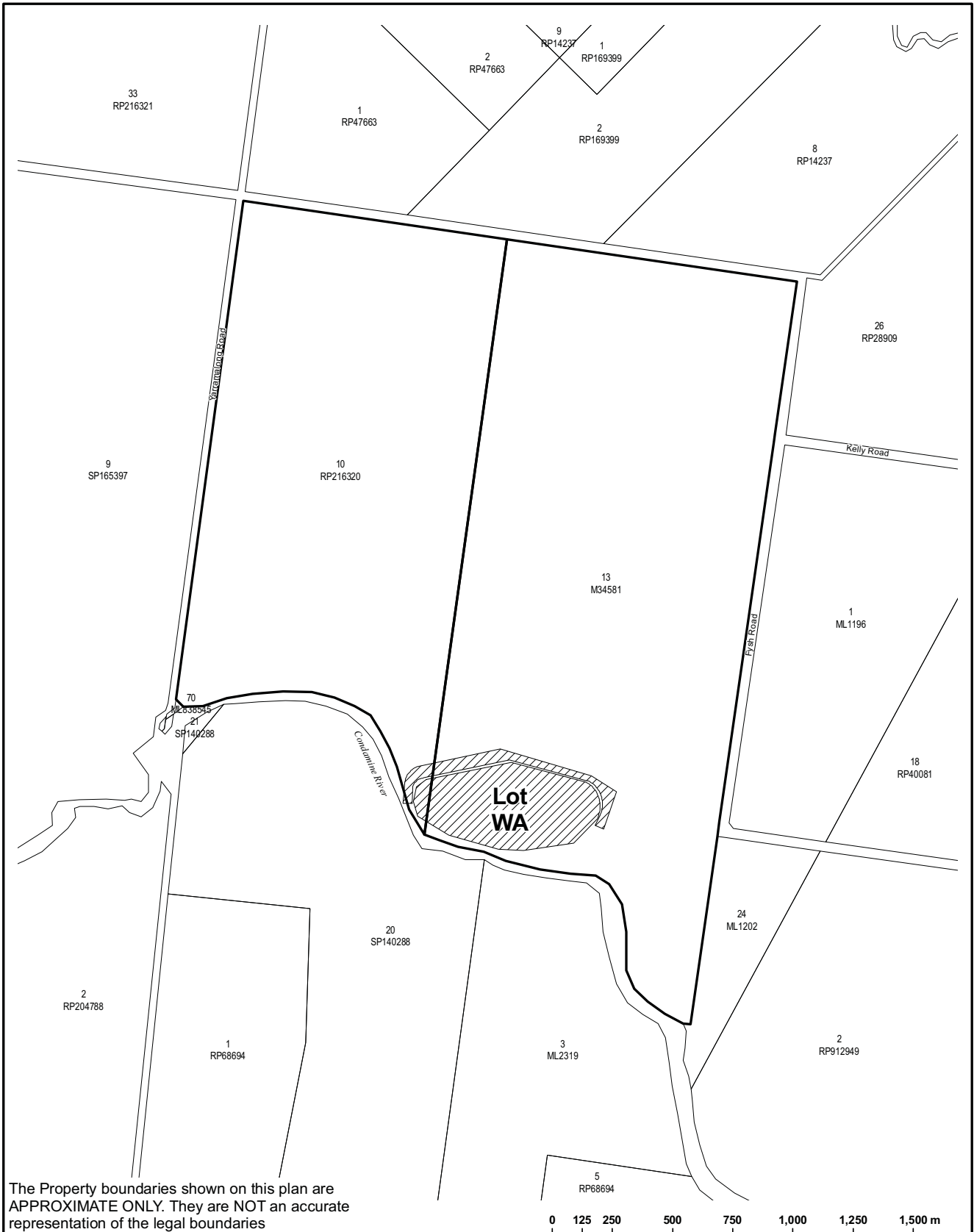
Upper Condamine Water Management Area







The Property boundaries shown on this plan are APPROXIMATE ONLY. They are NOT an accurate representation of the legal boundaries

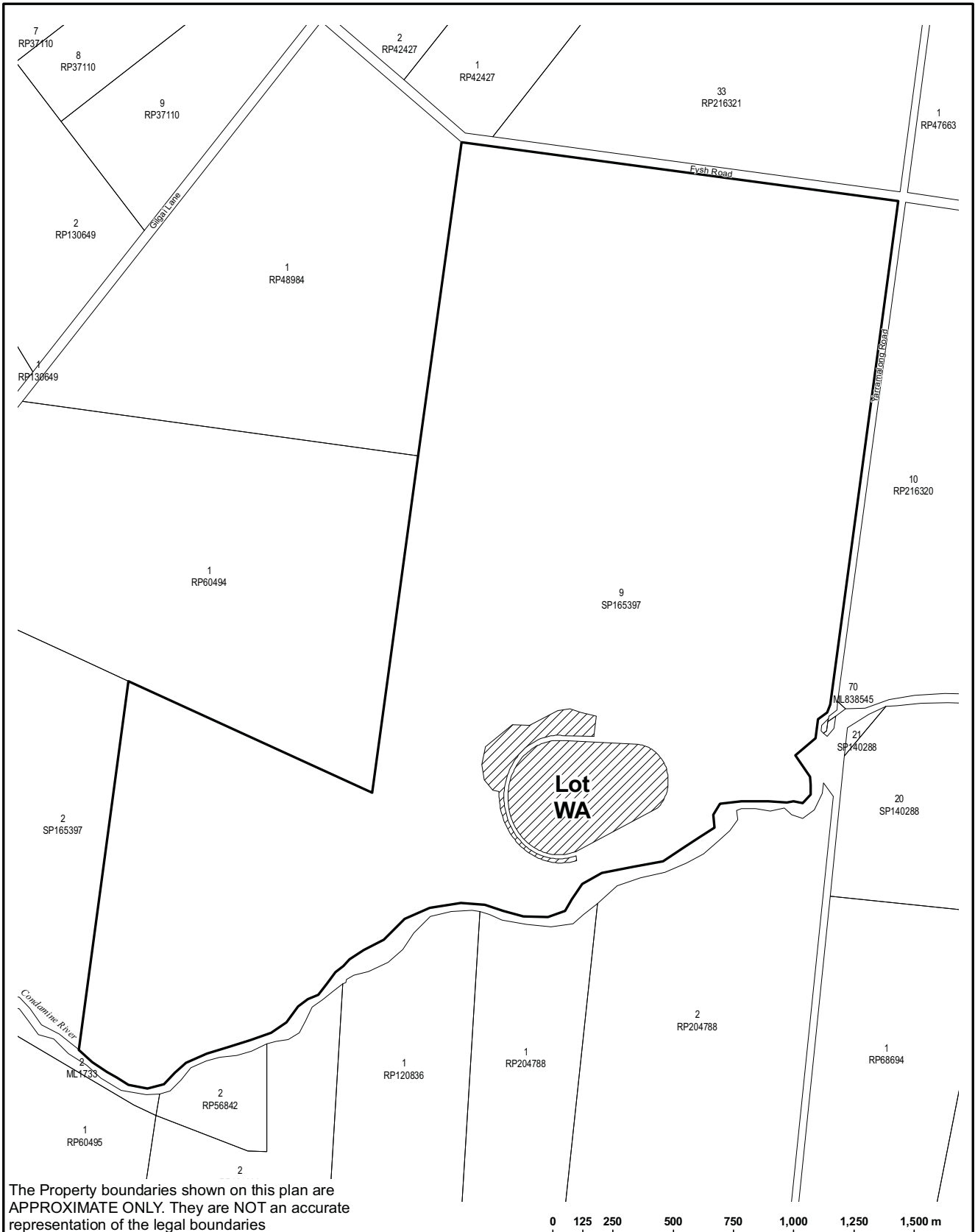
LEGEND Waterharvesting Storage/s Parcels containing Storage/s	Plan of Lot WA - abt 47 ha <i>in Lot 1 on RP66779</i>		 Queensland Government Natural Resources and Water
	PARISH: YANDILLA COUNTY: AUBIGNY	LOCALITY: PAMPAS LOCAL AUTHORITY: TOOWOOMBA REGIONAL	
Scale 1:15,000 at original size (A3)	REGION: SOUTH WEST Prepared By: DWB	Map Reference: 9142 Date: 08/02/2008	AP17716
	Date: 08/02/2008	Compiled from: DCDB (FEBRUARY 2008)	

Upper Condamine Water Management Area



LEGEND  Waterharvesting Storage/s  Parcels containing Storage/s	Plan of Lot WA - abt 25 ha <i>in Lot 13 on M34581 and Lot 10 on RP216320</i>		 Queensland Government Natural Resources and Water
	PARISH: TUMMAVILLE COUNTY: MERIVALE	LOCALITY: TUMMAVILLE LOCAL AUTHORITY: TOOWOOMBA REGIONAL	
Scale 1:15,000 at original size (A3)	REGION: SOUTH WEST Prepared By: DWB	Map Reference: 9142 Date: 19/02/2008	AP18721
	Date: 19/02/2008	Compiled from: DCDB (FEBRUARY 2008)	

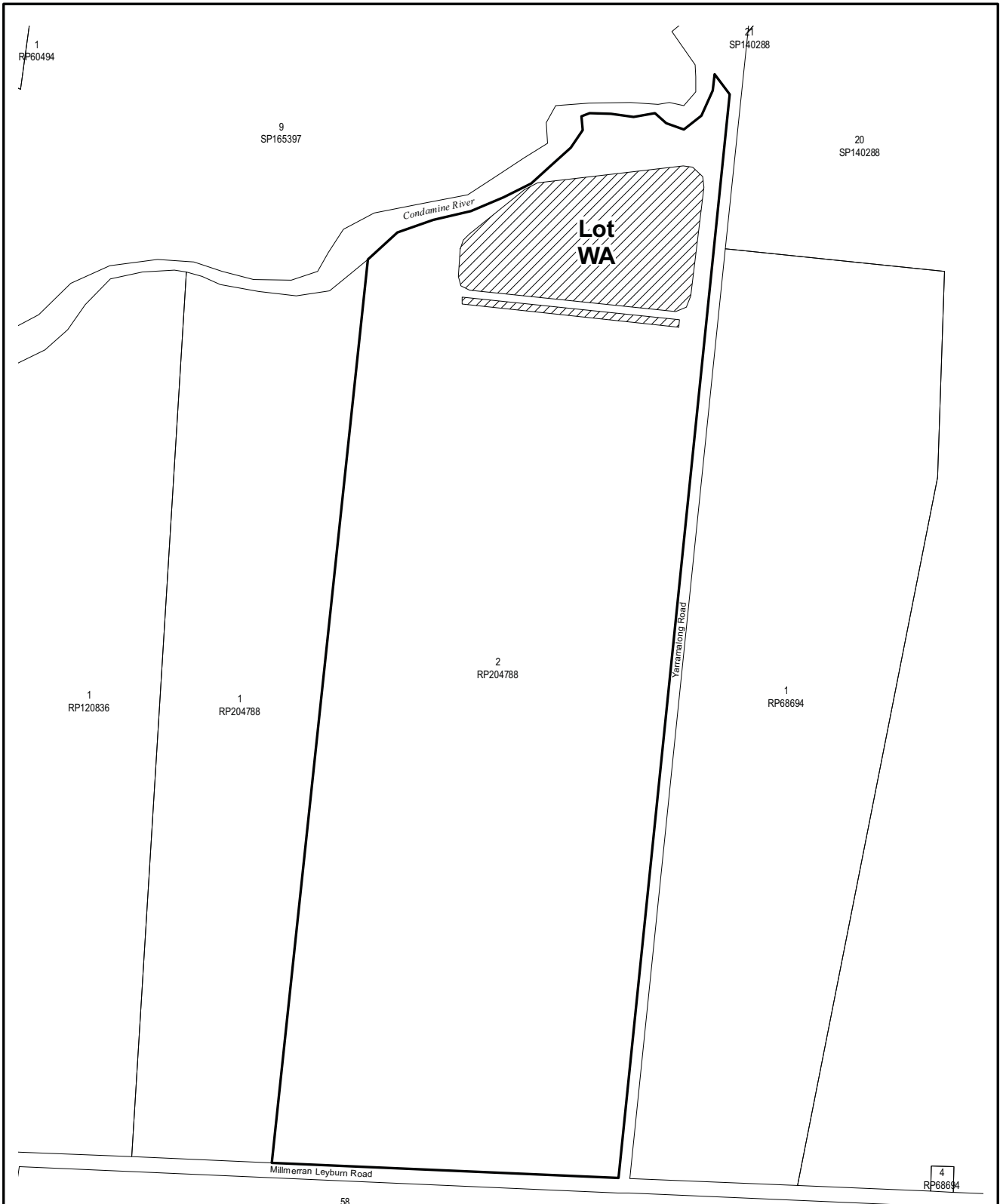
Upper Condamine Water Management Area



The Property boundaries shown on this plan are APPROXIMATE ONLY. They are NOT an accurate representation of the legal boundaries

LEGEND Waterharvesting Storage/s Parcels containing Storage/s	Plan of Lot WA - abt 31 ha <i>in Lot 9 on SP165397</i>		 Queensland Government Natural Resources and Water
	PARISH: TUMMAVILLE COUNTY: MERIVALE	LOCALITY: PAMPAS LOCAL AUTHORITY: TOOWOOMBA REGIONAL	
Scale 1:15,000 at original size (A3)	REGION: SOUTH WEST Prepared By: DWB	Map Reference: 9142 Date: 19/02/2008	AP18722
NORTH	Compiled from: DCDB (FEBRUARY 2008)		

Upper Condamine Water Management Area

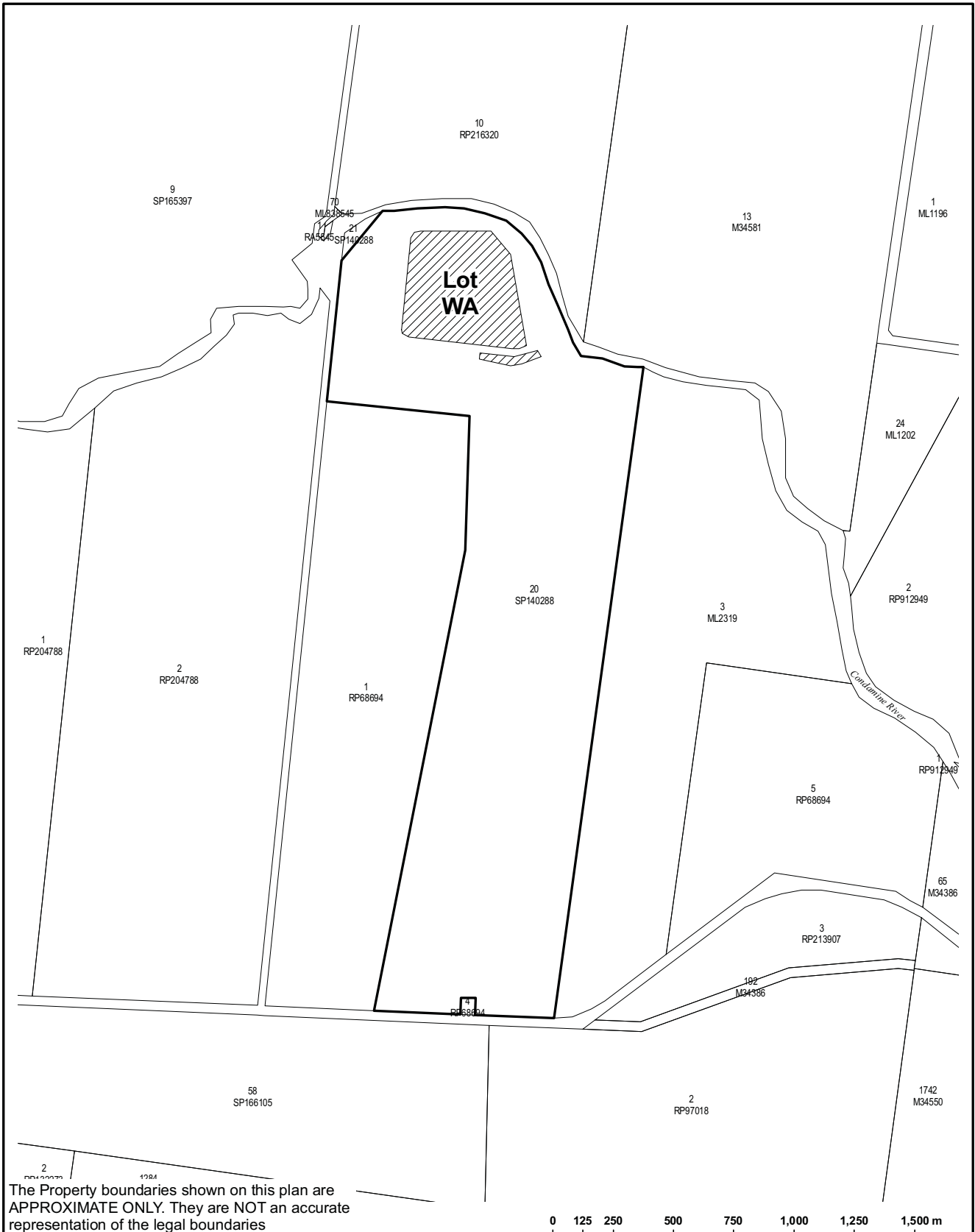


The Property boundaries shown on this plan are APPROXIMATE ONLY. They are NOT an accurate representation of the legal boundaries







LEGEND Waterharvesting Storage/s Parcels containing Storage/s	Plan of Lot WA - abt 21 ha <i>in Lot 2 on RP204788</i>		 Queensland Government Natural Resources and Water
	PARISH: TUMMAVILLE COUNTY: MERIVALE	LOCALITY: YANDILLA LOCAL AUTHORITY: TOOWOOMBA REGIONAL	
Scale 1:10,000 at original size (A3)	NORTH	REGION: SOUTH WEST Prepared By: DWB Date: 19/02/2008	Map Reference: 9142 Compiled from: DCDB (FEBRUARY 2008)
			AP18724

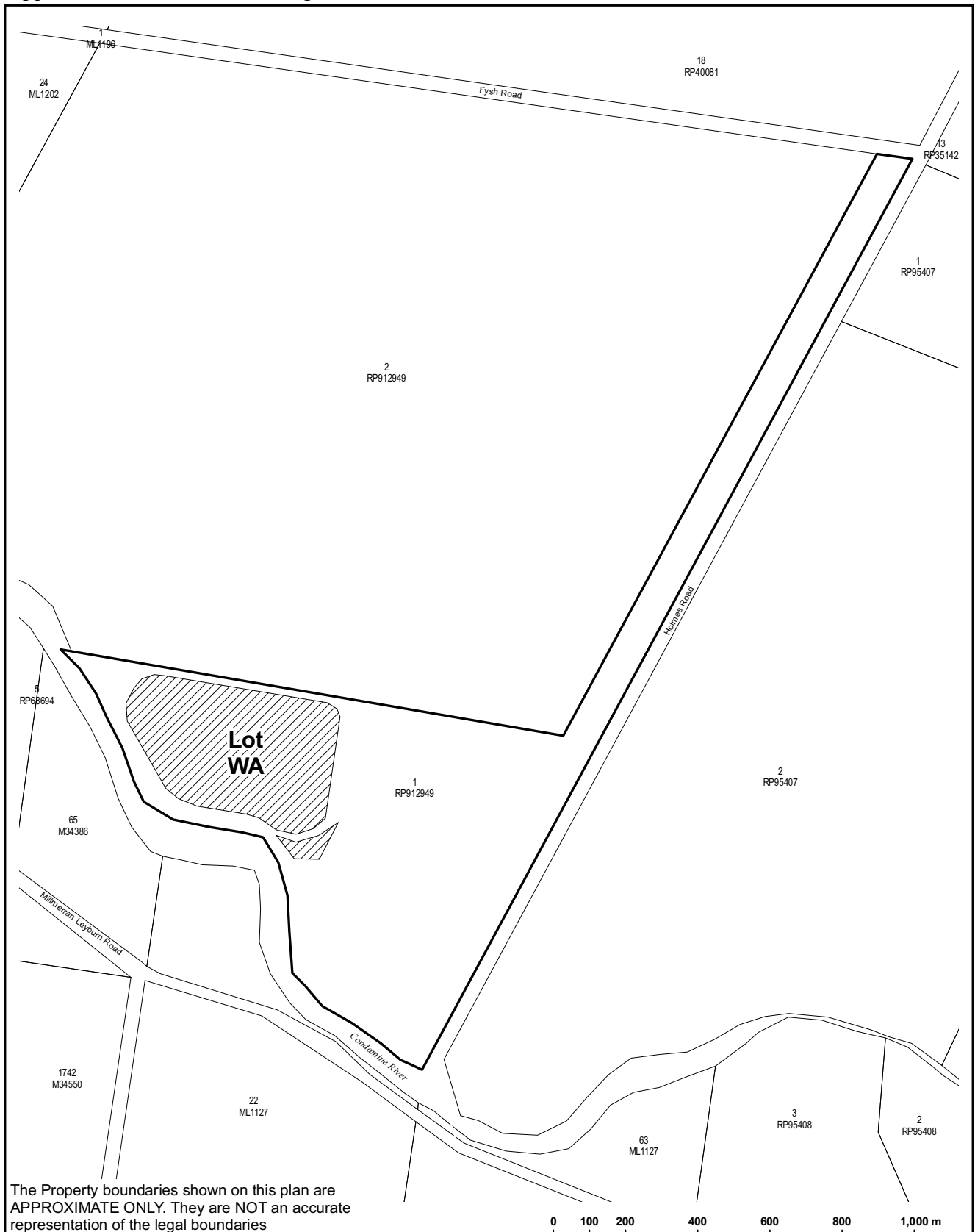
Upper Condamine Water Management Area



The Property boundaries shown on this plan are APPROXIMATE ONLY. They are NOT an accurate representation of the legal boundaries

LEGEND  Waterharvesting Storage/s  Parcels containing Storage/s	Plan of Lot WA - abt 22 ha <i>in Lot 20 on SP140288</i>		 Queensland Government Natural Resources and Water
	PARISH: TUMMAVILLE COUNTY: MERIVALE	LOCALITY: TUMMAVILLE LOCAL AUTHORITY: TOOWOOMBA REGIONAL	
Scale 1:15,000 at original size (A3)		REGION: SOUTH WEST Prepared By: DWB Date: 12/02/2008	Map Reference: 9142 Compiled from: DCDB (FEBRUARY 2008)
			AP17731

Upper Condamine Water Management Area







The Property boundaries shown on this plan are APPROXIMATE ONLY. They are NOT an accurate representation of the legal boundaries

LEGEND Waterharvesting Storage/s Parcels containing Storage/s	Plan of Lot WA - abt 19 ha <i>in Lot 1 on RP912949</i>		 Queensland Government Natural Resources and Water
	PARISH: TUMMAVILLE COUNTY: MERIVALE	LOCALITY: TUMMAVILLE LOCAL AUTHORITY: TOOWOOMBA REGIONAL	
Scale 1:10,000 at original size (A3)	NORTH	REGION: SOUTH WEST Prepared By: DWB Date: 11/02/2008	Map Reference: 9142/9242 Compiled from: DCDB (FEBRUARY 2008)
			AP17722

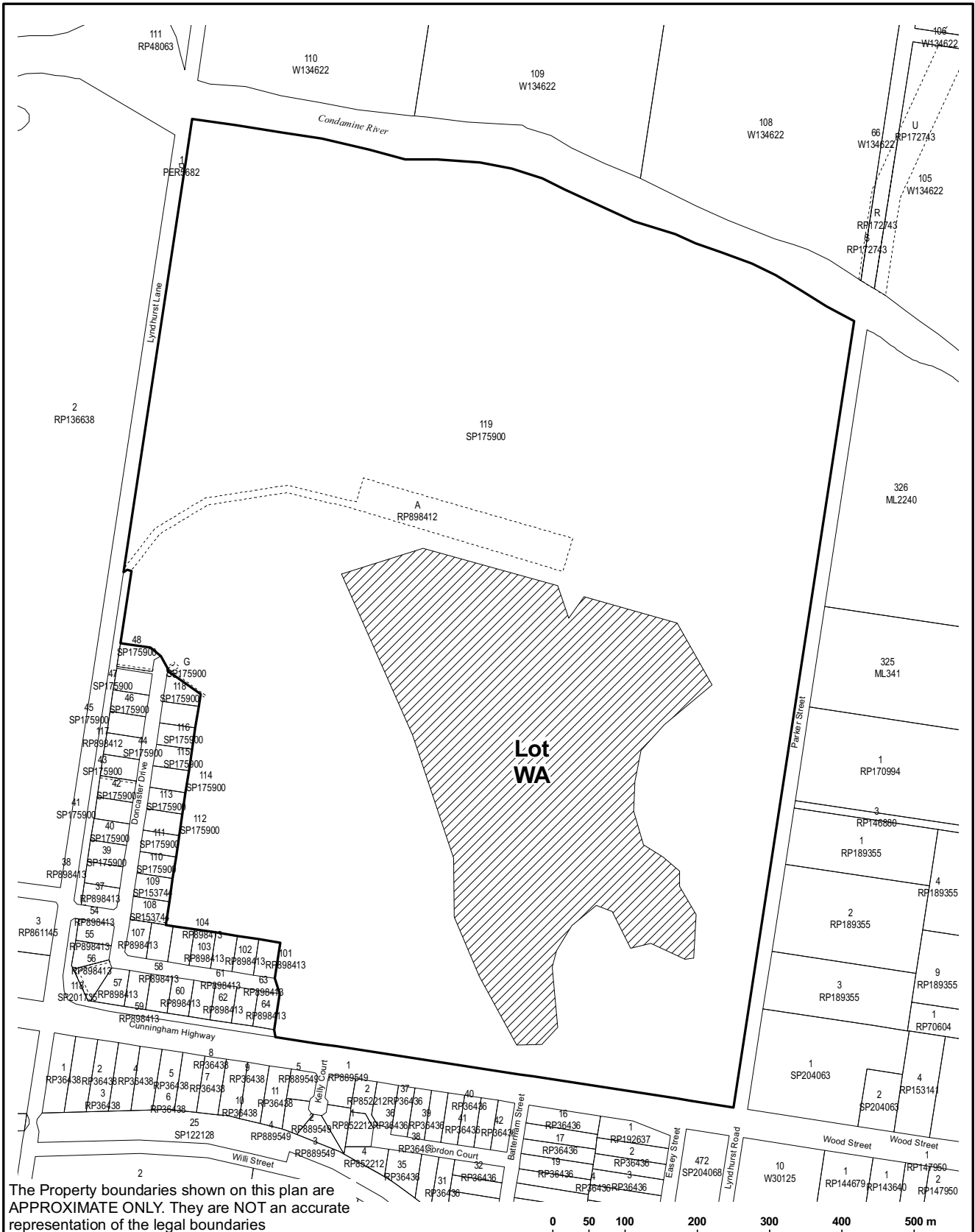
Upper Condamine Water Management Area



The Property boundaries shown on this plan are APPROXIMATE ONLY. They are NOT an accurate representation of the legal boundaries

LEGEND  Waterharvesting Storage/s  Parcels containing Storage/s	Plan of Lot WA - abt 4 ha <i>in Lot 111 on RP48063</i>		 Queensland Government Natural Resources and Water
	PARISH: WARWICK COUNTY: MERIVALE	LOCALITY: ROSEHILL LOCAL AUTHORITY: SOUTHERN DOWNS REGIONAL	
Scale 1:5,000 at original size (A3)	REGION: SOUTH WEST Prepared By: DWB Date: 15/02/2008	Map Reference: 9241 Compiled from: DCDB (FEBRUARY 2008)	
			

Upper Condamine Water Management Area



The Property boundaries shown on this plan are APPROXIMATE ONLY. They are NOT an accurate representation of the legal boundaries

LEGEND Waterharvesting Storage/s Parcels containing Storage/s	Plan of Lot WA - abt 19 ha <i>in Lot 119 on SP175900</i>		Queensland Government Natural Resources and Water
	PARISH: WARWICK COUNTY: MERIVALE		
Scale 1:5,000 at original size (A3)	REGION: SOUTH WEST Prepared By: DWB	Date: 18/02/2008	Map Reference: 9241 Compiled from: DCDB (FEBRUARY 2008)
			AP18711