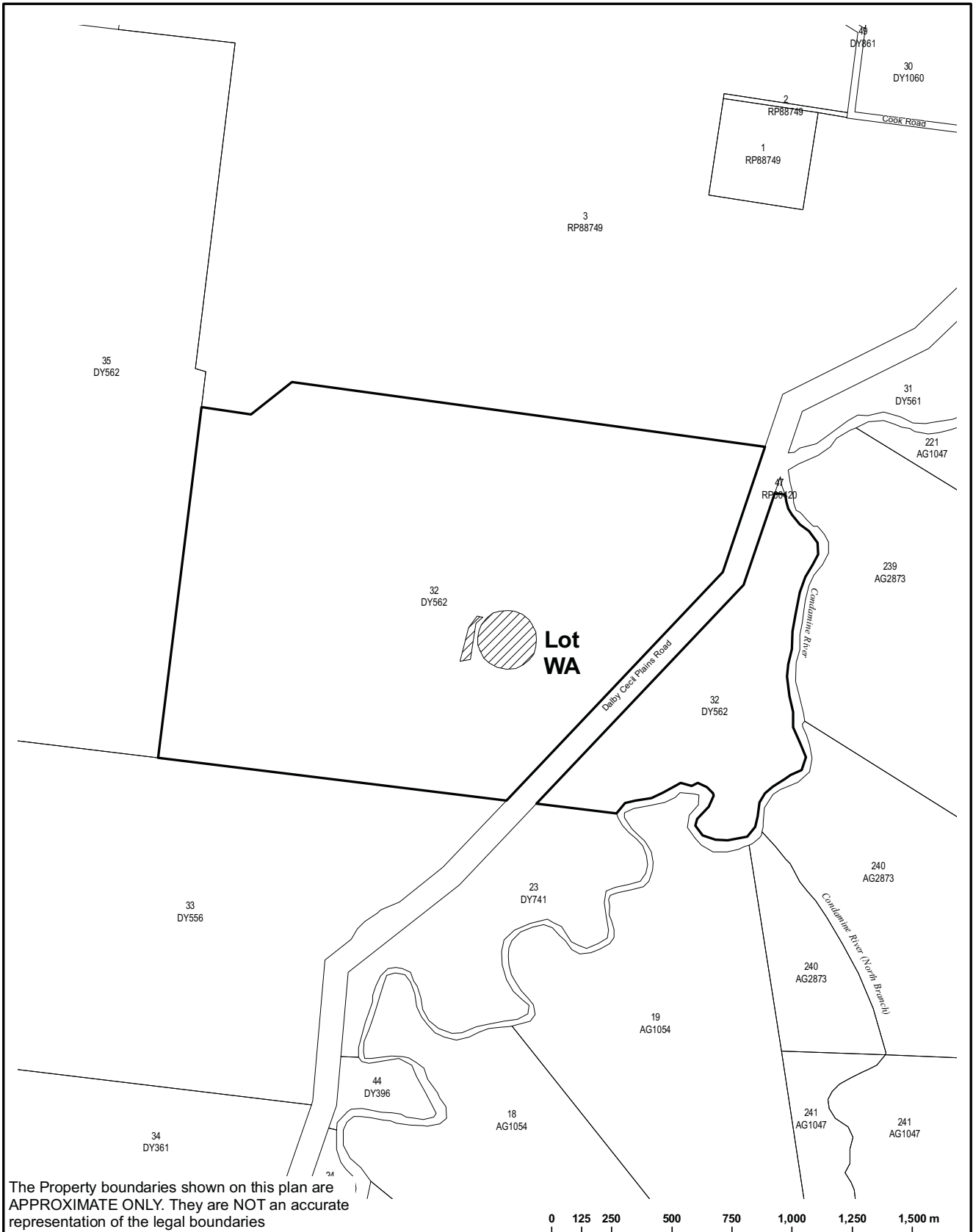






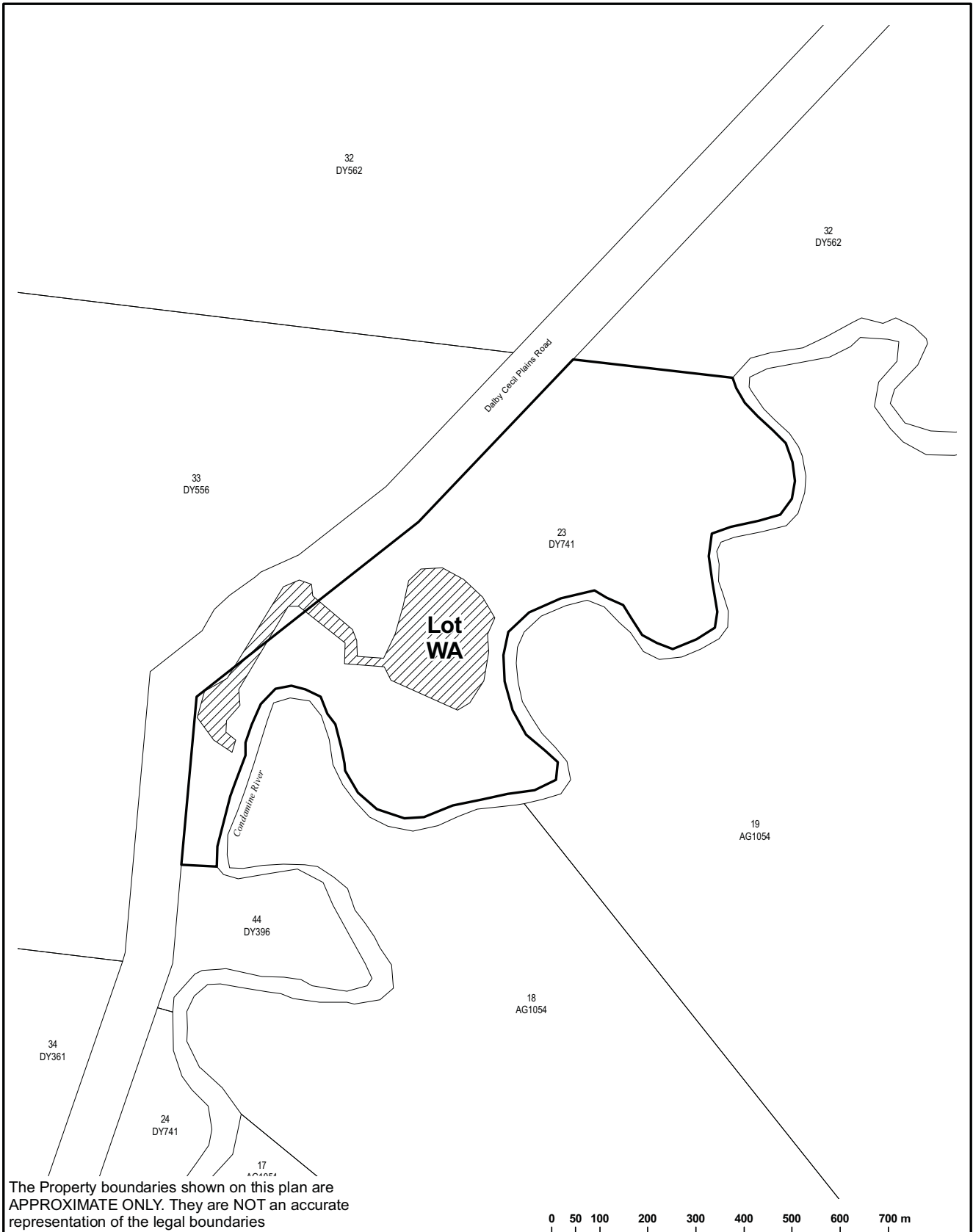
# Upper Condamine Water Management Area



The Property boundaries shown on this plan are APPROXIMATE ONLY. They are NOT an accurate representation of the legal boundaries

<b>LEGEND</b>  Waterharvesting Storage/s  Parcels containing Storage/s	<b>Plan of Lot WA - abt 5 ha</b> in Lot 32 on DY562		 <b>Queensland Government</b> Natural Resources and Water
	PARISH: WEALE COUNTY: DERBY	LOCALITY: CECIL PLAINS LOCAL AUTHORITY: TOOWOOMBA REGIONAL	
Scale 1:15,000 at original size (A3)	REGION: SOUTH WEST Prepared By: DWB	Map Reference: 9143 Date: 18/02/2008	
	Date: 18/02/2008	Compiled from: DCDB (FEBRUARY 2008)	

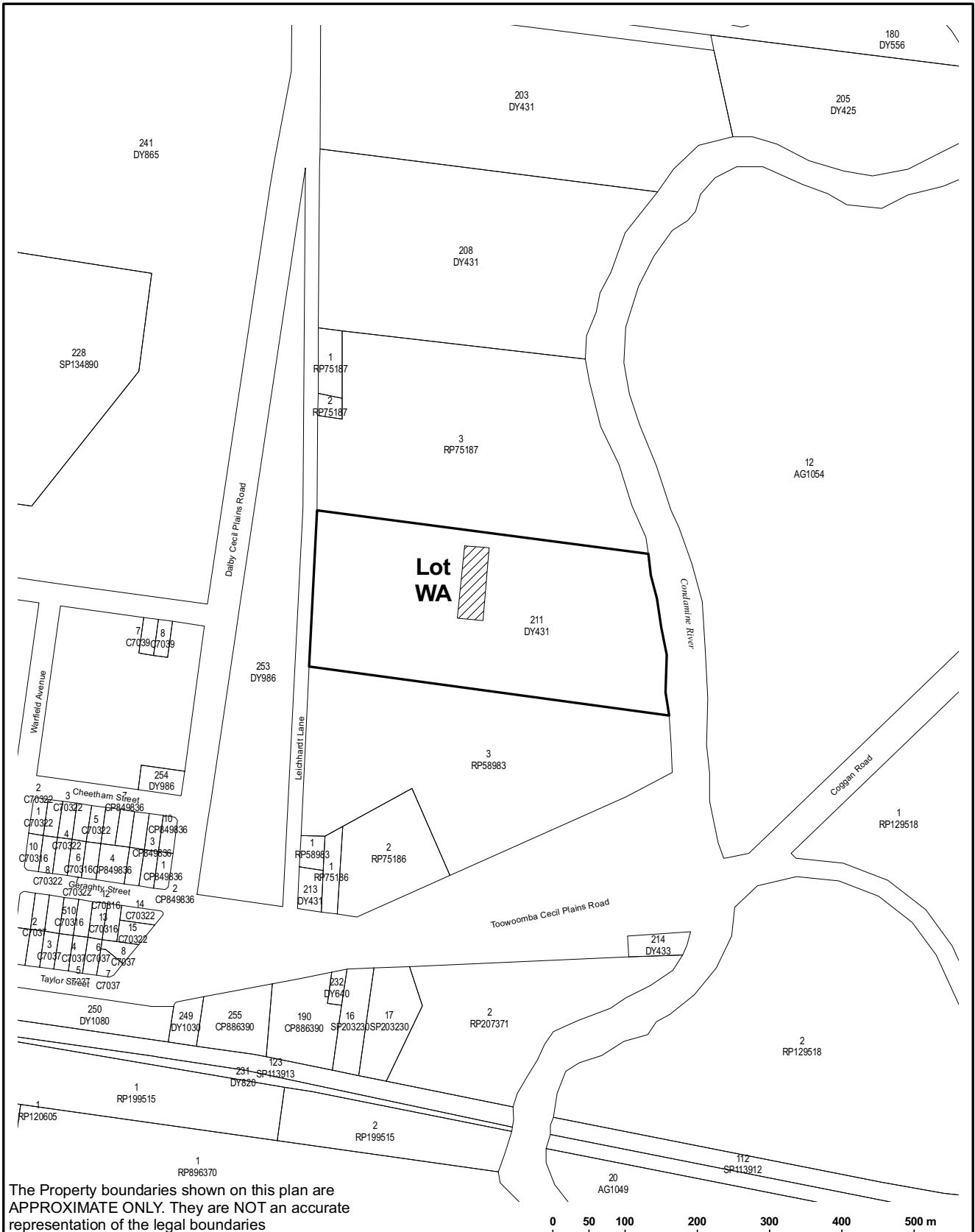
Upper Condamine Water Management Area







<b>LEGEND</b> Waterharvesting Storage/s Parcels containing Storage/s	<b>Plan of Lot WA - abt 7 ha</b> <i>in Lot 23 on DY741</i>		 <b>Queensland Government</b> Natural Resources and Water
	PARISH: WEALE COUNTY: DERBY	LOCALITY: CECIL PLAINS LOCAL AUTHORITY: TOOWOOMBA REGIONAL	
<b>Scale 1:7,500</b> at original size (A3)		REGION: SOUTH WEST Prepared By: DWB      Date: 18/02/2008	Map Reference: 9143 Compiled from: DCDB (FEBRUARY 2008)
			<b>AP18719</b>



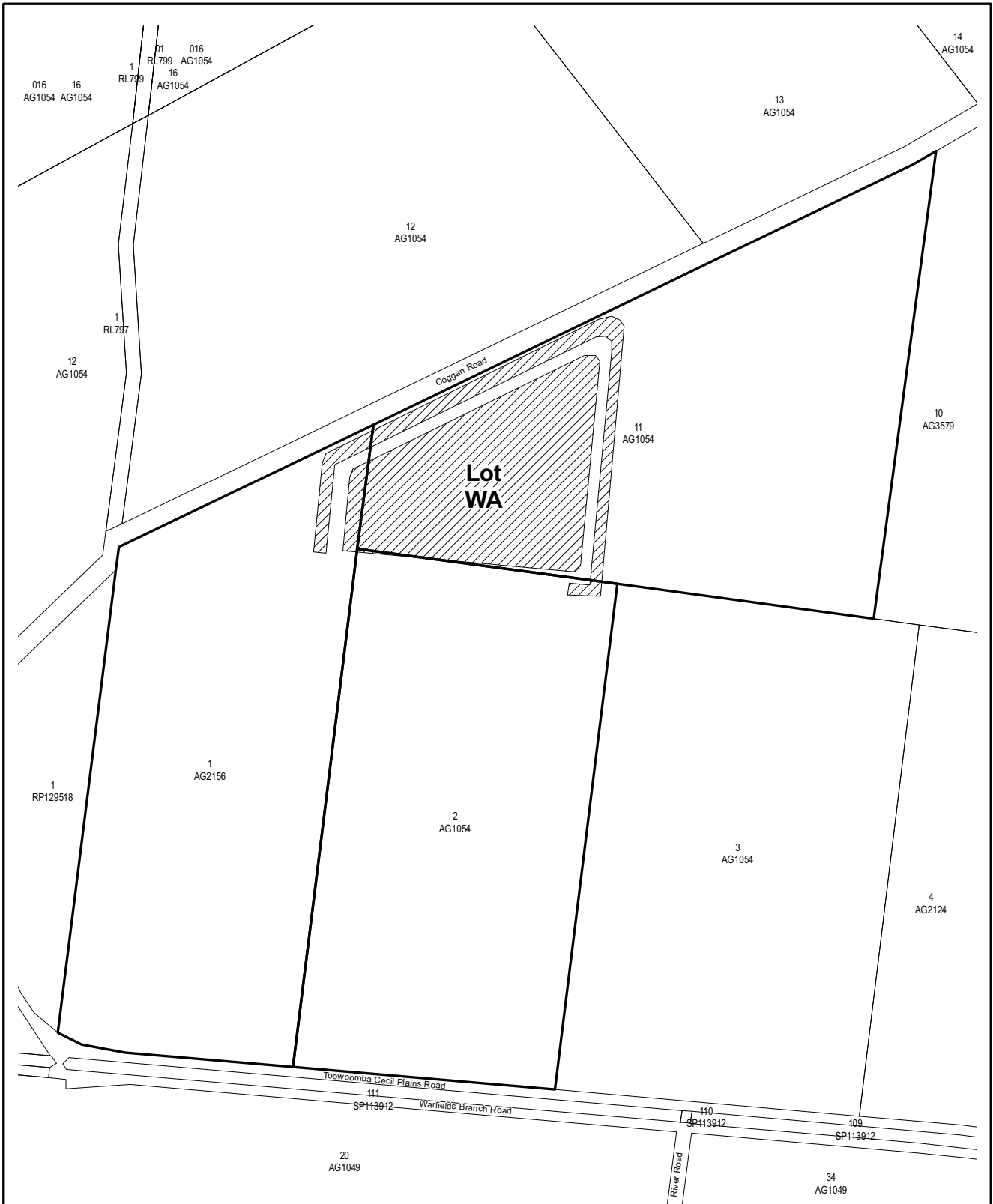
# Upper Condamine Water Management Area



The Property boundaries shown on this plan are APPROXIMATE ONLY. They are NOT an accurate representation of the legal boundaries





<p><b>LEGEND</b></p> <p> Waterharvesting Storage/s</p> <p> Parcels containing Storage/s</p>	<p><b>Plan of Lot WA - abt 0.3 ha</b></p> <p><i>in Lot 211 on DY431</i></p>	
<p><b>Scale 1:5,000</b> at original size (A3)</p> <p> <b>NORTH</b></p>	<p><b>PARISH:</b> CECIL PLAINS <b>COUNTY:</b> DERBY</p> <p><b>LOCALITY:</b> CECIL PLAINS <b>LOCAL AUTHORITY:</b> TOOWOOMBA REGIONAL</p>	<p><b>REGION:</b> SOUTH WEST <b>Map Reference:</b> 9142</p>
<p><b>Prepared By:</b> DWB</p>	<p><b>Date:</b> 08/02/2008</p> <p><b>Compiled from:</b> DCDB (FEBRUARY 2008)</p>	<p><b>AP17718</b></p>

# Upper Condamine Water Management Area

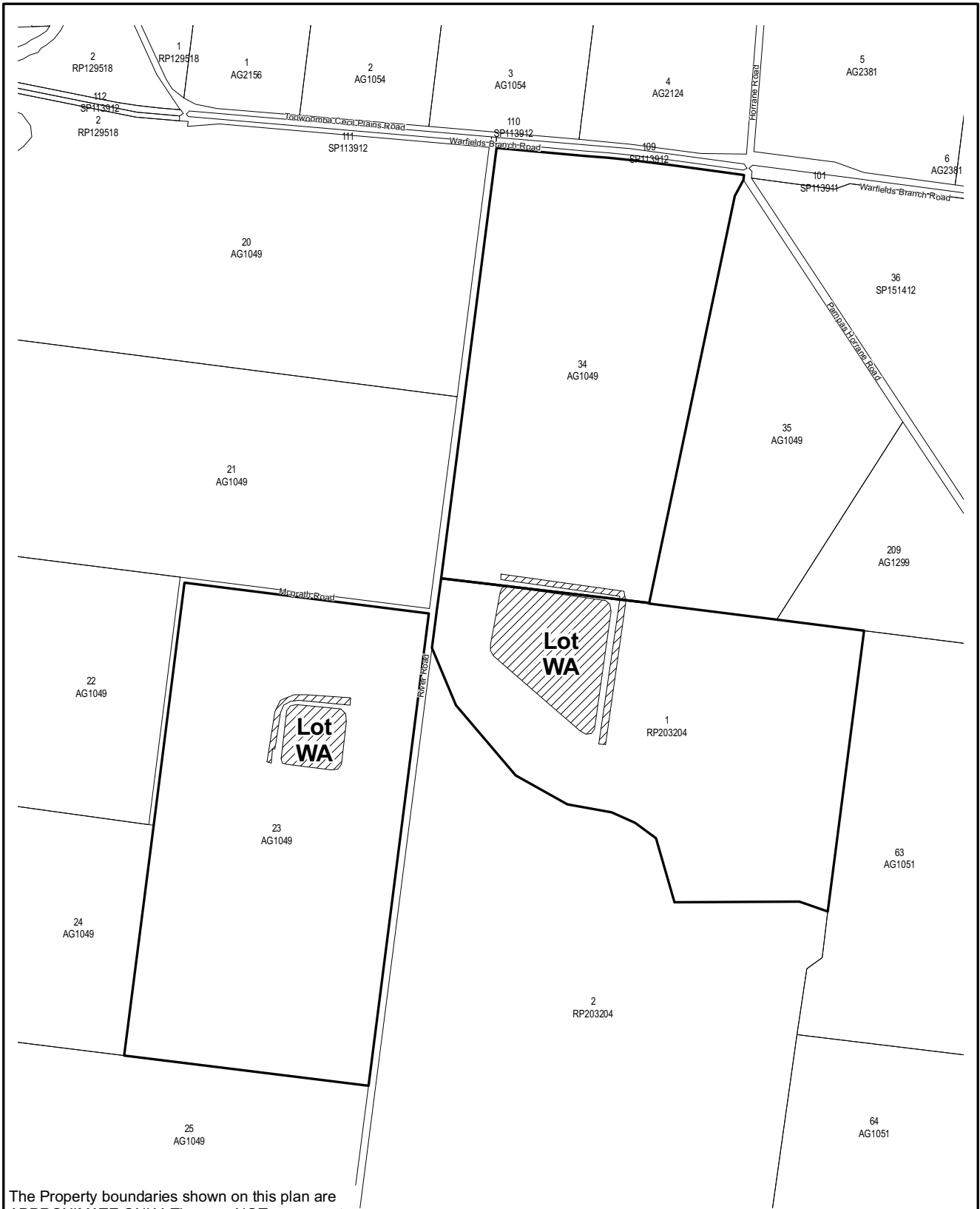


The Property boundaries shown on this plan are APPROXIMATE ONLY. They are NOT an accurate representation of the legal boundaries

0 50 100 200 300 400 500 600 700 m





<b>LEGEND</b>  Waterharvesting Storage/s  Parcels containing Storage/s	<b>Plan of Lot WA - abt 19 ha</b> <i>in Lots 2 &amp; 11 on AG1054 and Lot 1 on AG2156</i>		 <b>Queensland Government</b> Natural Resources and Water
	PARISH: CECIL PLAINS COUNTY: AUBIGNY	LOCALITY: CECIL PLAINS LOCAL AUTHORITY: TOWOOMBA REGIONAL	
Scale 1:7,500 at original size (A3)	REGION: SOUTH WEST Prepared By: DWB	Map Reference: 9142 Date: 18/02/2008	
	Date: 18/02/2008	Compiled from: DCDB (FEBRUARY 2008)	

# Upper Condamine Water Management Area

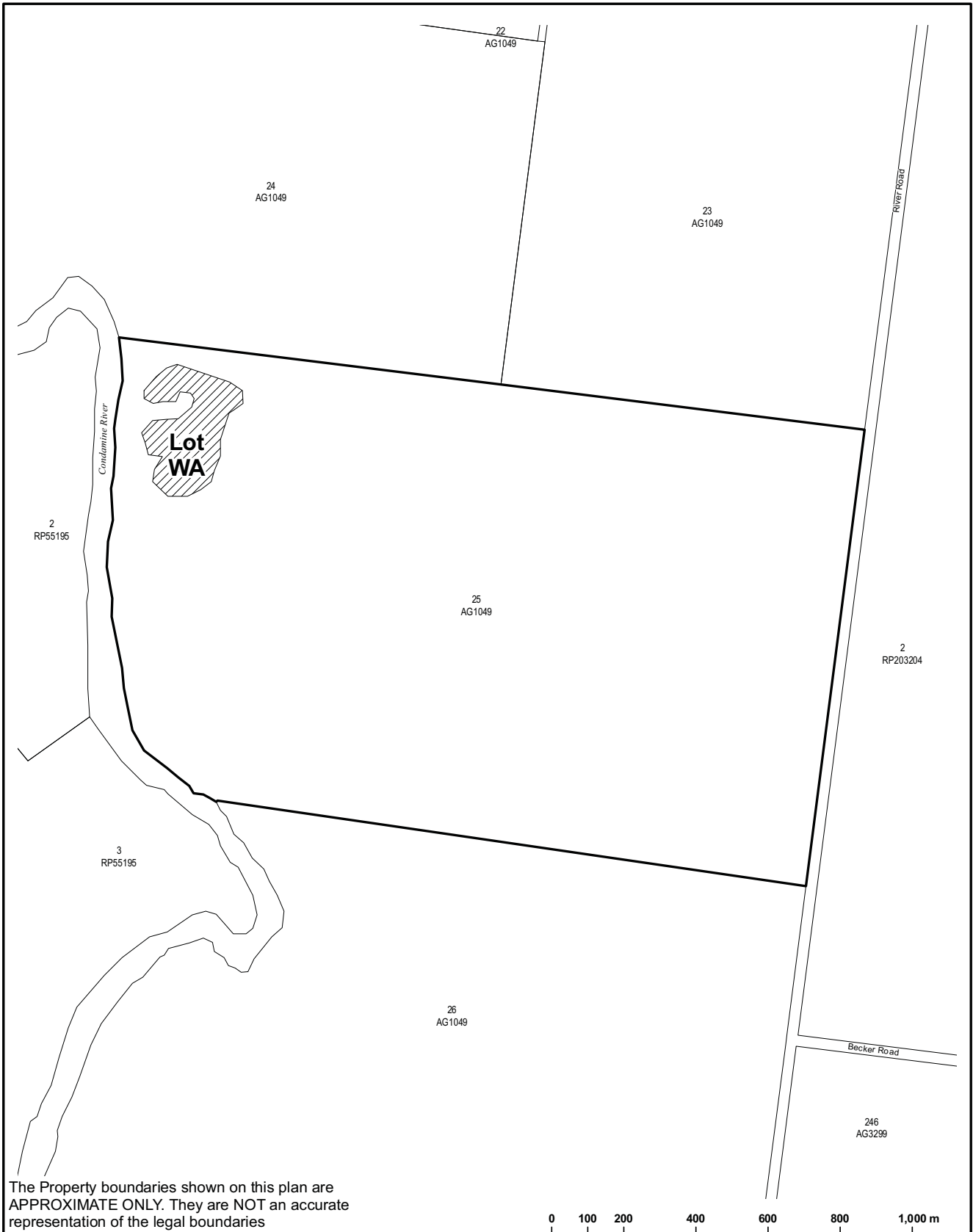


The Property boundaries shown on this plan are APPROXIMATE ONLY. They are NOT an accurate representation of the legal boundaries





0 125 250 500 750 1,000 1,250 1,500 m

<b>LEGEND</b>  Waterharvesting Storage/s  Parcels containing Storage/s	<b>Plan of Lot WA - abt 30 ha</b> <i>in Lot 1 on RP203204 and Lots 34 &amp; 23 on AG1049</i>		 <b>Queensland Government</b> Natural Resources and Water
	PARISH: CECIL PLAINS COUNTY: AUBIGNY	LOCALITY: CECIL PLAINS LOCAL AUTHORITY: TOOWOOMBA REGIONAL	
<b>Scale 1:15,000</b> at original size (A3)	REGION: SOUTH WEST Prepared By: DWB	Map Reference: 9142 Date: 14/02/2008	
	Date: 14/02/2008	Compiled from: DCDB (FEBRUARY 2008)	

# Upper Condamine Water Management Area



The Property boundaries shown on this plan are APPROXIMATE ONLY. They are NOT an accurate representation of the legal boundaries





<b>LEGEND</b>  Waterharvesting Storage/s  Parcels containing Storage/s	<b>Plan of Lot WA - abt 6 ha</b> <i>in Lot 25 on AG1049</i>		 <b>Queensland Government</b> Natural Resources and Water
	PARISH: CECIL PLAINS COUNTY: AUBIGNY	LOCALITY: CECIL PLAINS LOCAL AUTHORITY: TOOWOOMBA REGIONAL	
<b>Scale 1:10,000</b> at original size (A3)	<b>REGION:</b> SOUTH WEST <b>Prepared By:</b> DWB	<b>Map Reference:</b> 9142 <b>Date:</b> 14/02/2008	
 <b>NORTH</b>	<b>Date:</b> 14/02/2008 <b>Compiled from:</b> DCDB (FEBRUARY 2008)		

# Upper Condamine Water Management Area

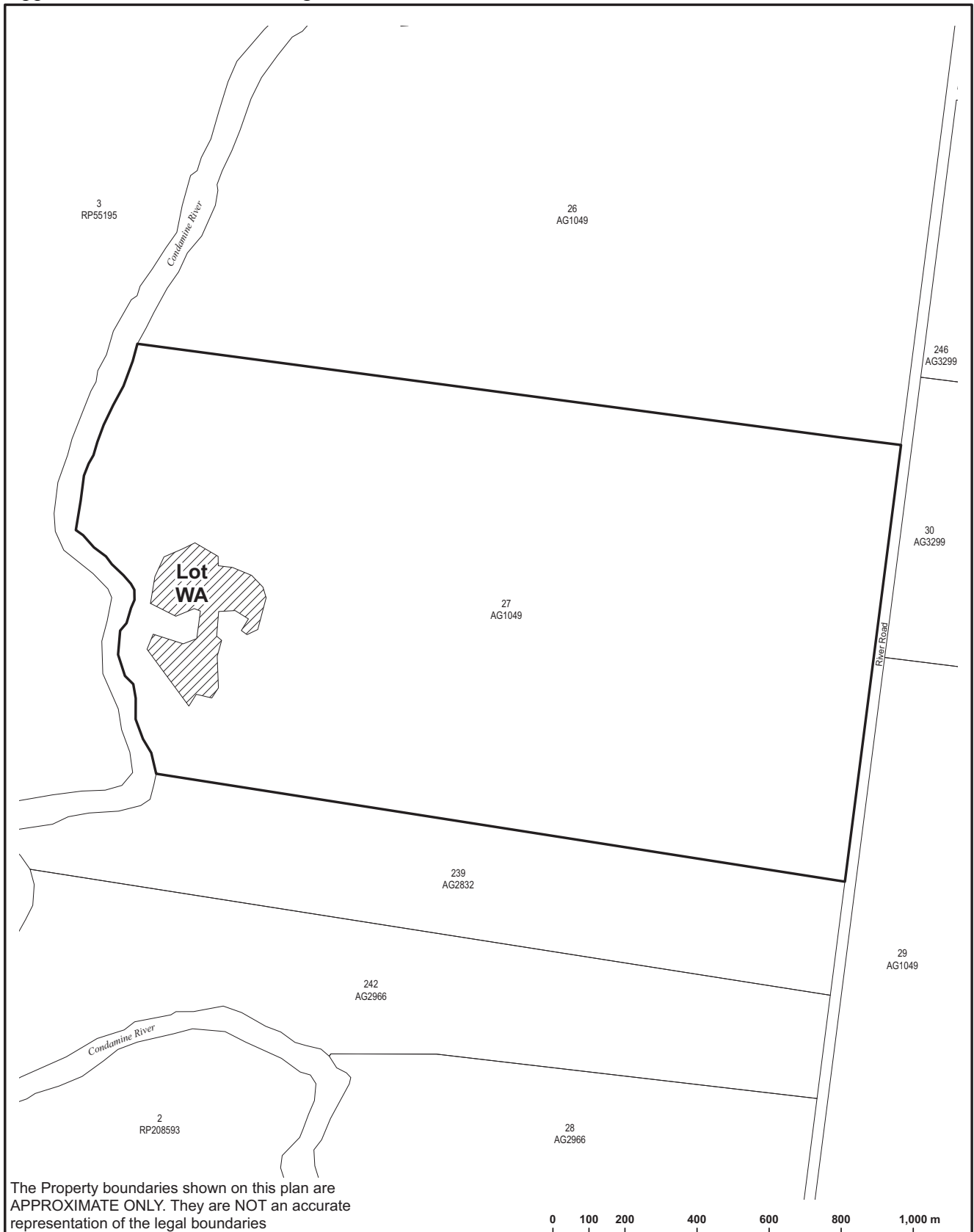


The Property boundaries shown on this plan are APPROXIMATE ONLY. They are NOT an accurate representation of the legal boundaries





0 100 200 400 600 800 1,000 m

<b>LEGEND</b>  Waterharvesting Storage/s  Parcels containing Storage/s	<b>Plan of Lot WA - abt 14 ha</b> <i>in Lot 26 on AG1049</i>		
	<b>PARISH:</b> CECIL PLAINS <b>COUNTY:</b> AUBIGNY	<b>LOCALITY:</b> CECIL PLAINS <b>LOCAL AUTHORITY:</b> TOOWOOMBA REGIONAL	
<b>Scale 1:10,000</b> at original size (A3)	 <b>NORTH</b> <b>REGION:</b> SOUTH WEST <b>Prepared By:</b> DWB	<b>Map Reference:</b> 9142 <b>Date:</b> 15/02/2008	<b>AP18702</b>
	<b>Compiled from:</b> DCDB (FEBRUARY 2008)		

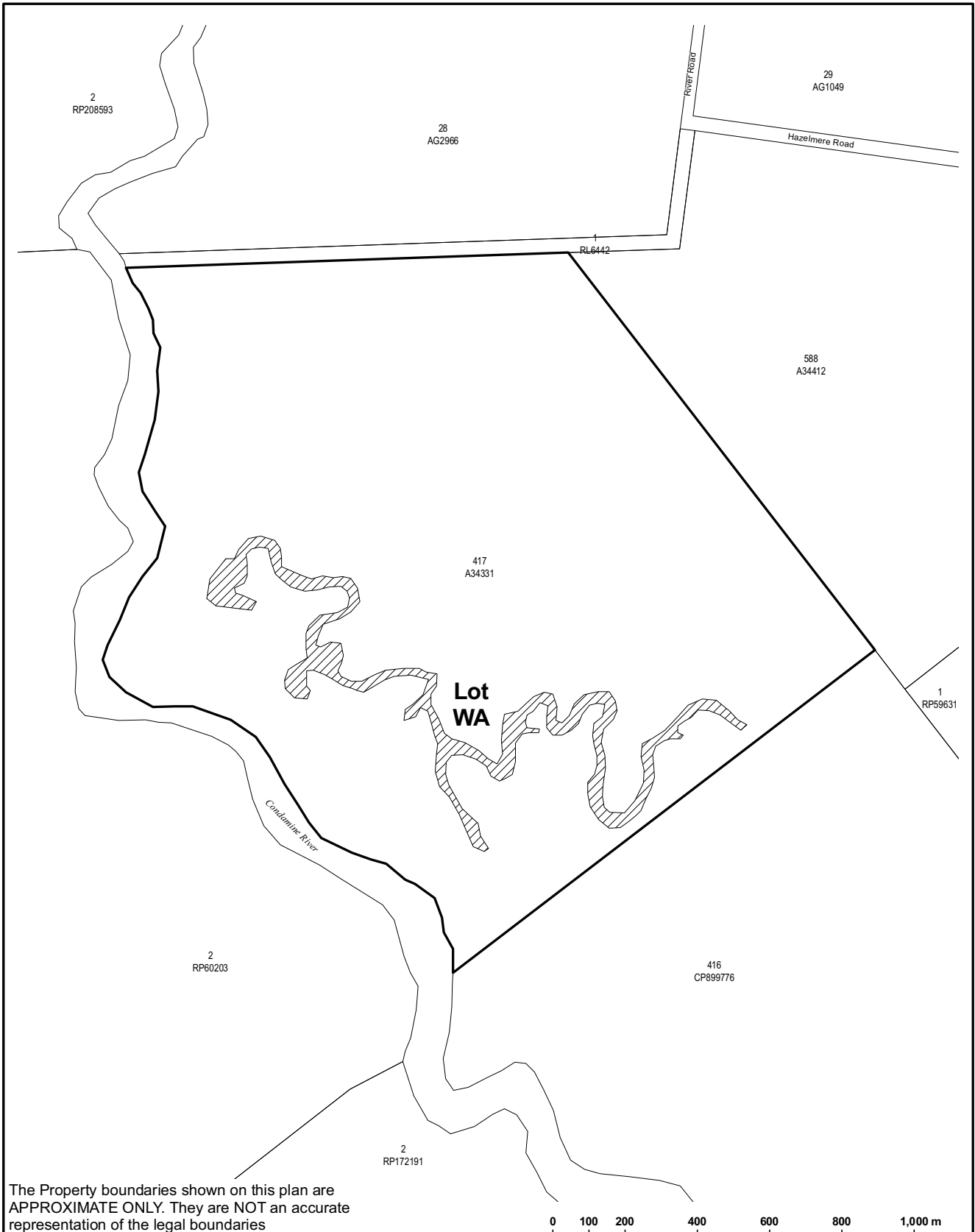
# Upper Condamine Water Management Area







The Property boundaries shown on this plan are APPROXIMATE ONLY. They are NOT an accurate representation of the legal boundaries

<b>LEGEND</b>  Waterharvesting Storage/s  Parcels containing Storage/s	<b>Plan of Lot WA - abt 7 ha</b> <i>in Lot 27 on AG1049</i>		 <b>Queensland Government</b> Natural Resources and Water
	PARISH: CECIL PLAINS COUNTY: AUBIGNY		
<b>Scale 1:10,000</b> at original size (A3)	 <b>NORTH</b>	REGION: SOUTH WEST Prepared By: DWB	Map Reference: 9142 Date: 06/11/2008 Compiled from: DCDB (November 2008)
			<b>AP18861</b>

# Upper Condamine Water Management Area



The Property boundaries shown on this plan are APPROXIMATE ONLY. They are NOT an accurate representation of the legal boundaries

<b>LEGEND</b>  Waterharvesting Storage/s  Parcels containing Storage/s	<b>Plan of Lot WA - abt 12 ha</b> <i>in Lot 417 on A34331</i>		 <b>Queensland Government</b> Natural Resources and Water
	PARISH: YANDILLA COUNTY: AUBIGNY	LOCALITY: CONDAMINE PLAINS LOCAL AUTHORITY: TOOWOOMBA REGIONAL	
<b>Scale 1:10,000</b> at original size (A3)		REGION: SOUTH WEST Prepared By: DWB      Date: 12/02/2008	Map Reference: 9142 Compiled from: DCDB (FEBRUARY 2008)
			<b>AP17733</b>