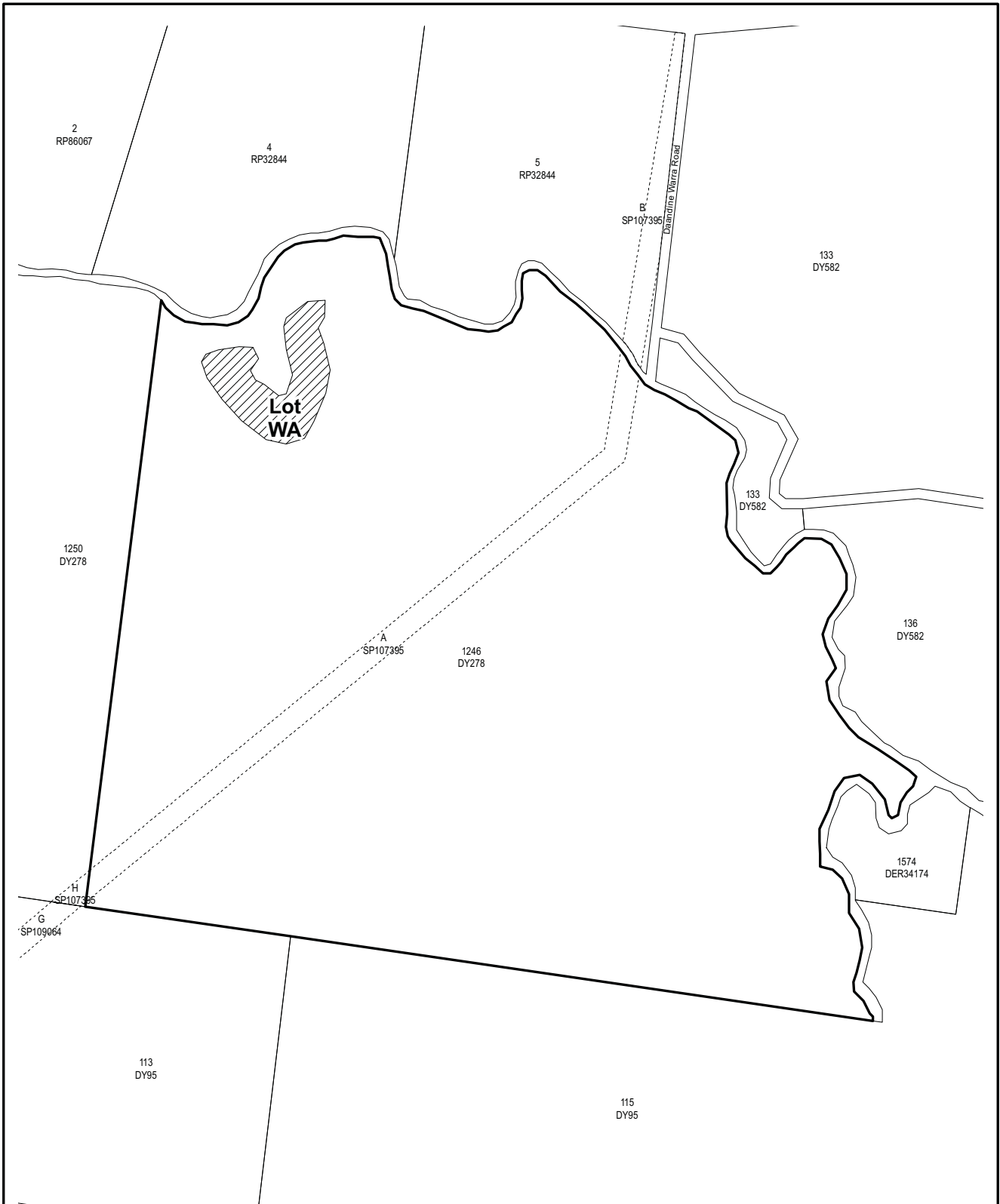







# Upper Condamine Water Management Area

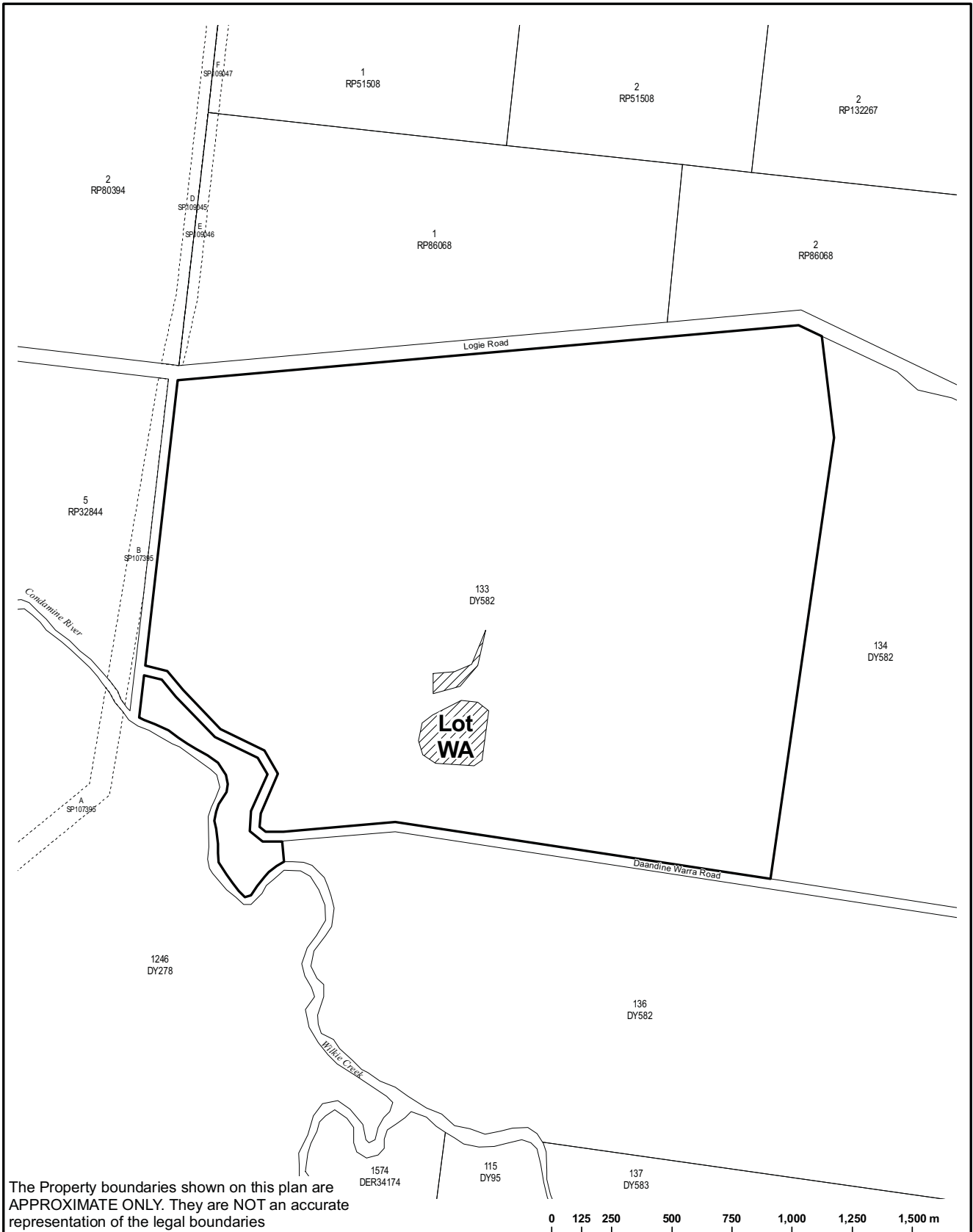


The Property boundaries shown on this plan are APPROXIMATE ONLY. They are NOT an accurate representation of the legal boundaries



<b>LEGEND</b>  Waterharvesting Storage/s  Parcels containing Storage/s	<b>Plan of Lot WA - abt 15 ha</b> <i>in Lot 1246 on DY278</i>		 <b>Queensland Government</b> Natural Resources and Water
	PARISH: MILES COUNTY: DERBY	LOCALITY: KOGAN LOCAL AUTHORITY: DALBY REGIONAL	
<b>Scale 1:15,000</b> at original size (A3)		REGION: SOUTH WEST Prepared By: DWB      Date: 06/11/2008	Map Reference: 9043/9044 Compiled from: DCDB (November 2008)
			<b>AP17742</b>

# Upper Condamine Water Management Area

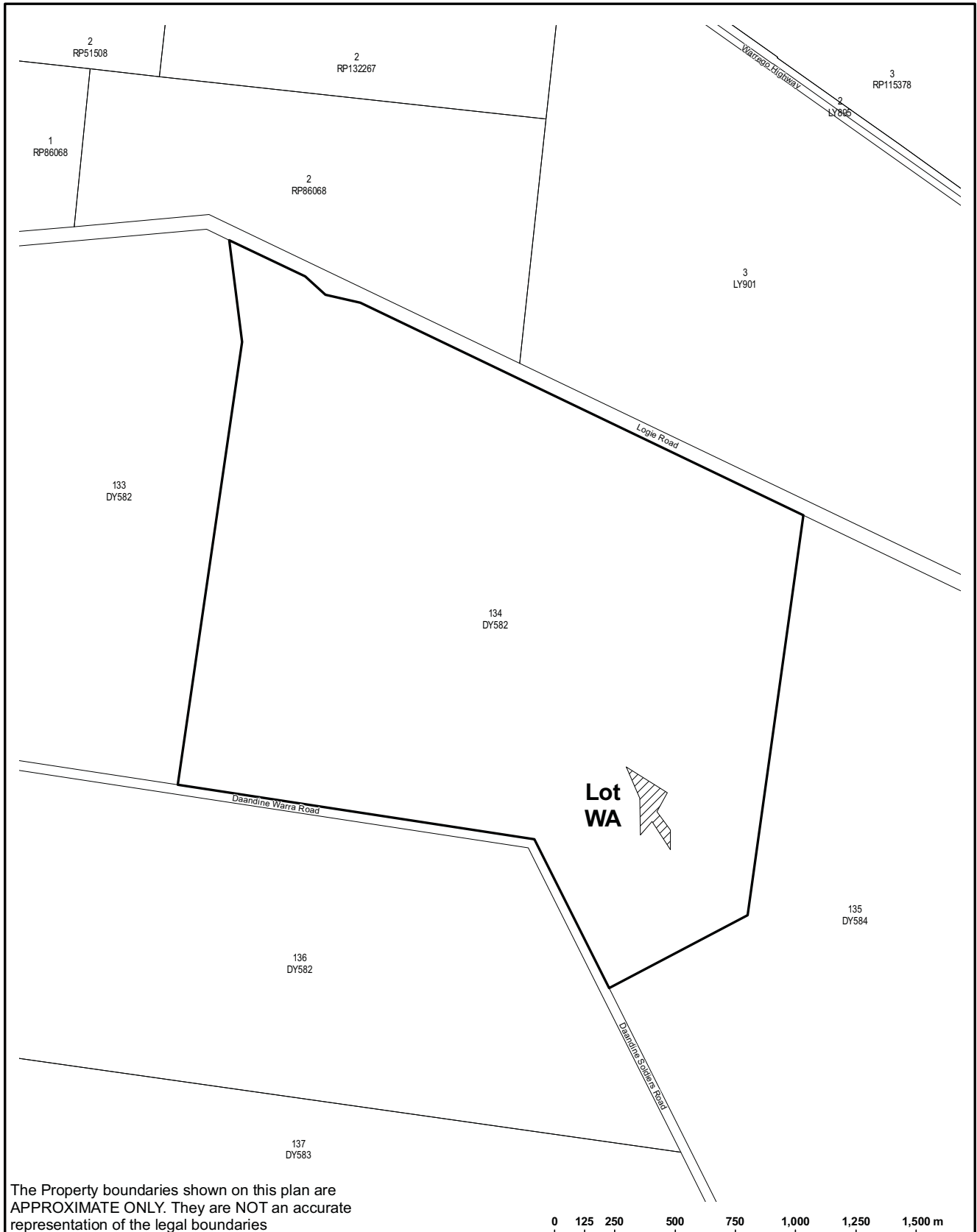


The Property boundaries shown on this plan are APPROXIMATE ONLY. They are NOT an accurate representation of the legal boundaries

0 125 250 500 750 1,000 1,250 1,500 m





<b>LEGEND</b> Waterharvesting Storage/s Parcels containing Storage/s	<b>Plan of Lot WA - abt 7 ha</b> <i>in Lot 133 on DY582</i>		 <b>Queensland Government</b> Natural Resources and Water
	PARISH: MILES COUNTY: DERBY	LOCALITY: WARRA LOCAL AUTHORITY: DALBY REGIONAL	
<b>Scale 1:15,000</b> at original size (A3)	<b>NORTH</b>	REGION: SOUTH WEST Prepared By: DWB      Date: 11/02/2008	Map Reference: 9044 Compiled from: DCDB (FEBRUARY 2008)
			<b>AP17726</b>

# Upper Condamine Water Management Area

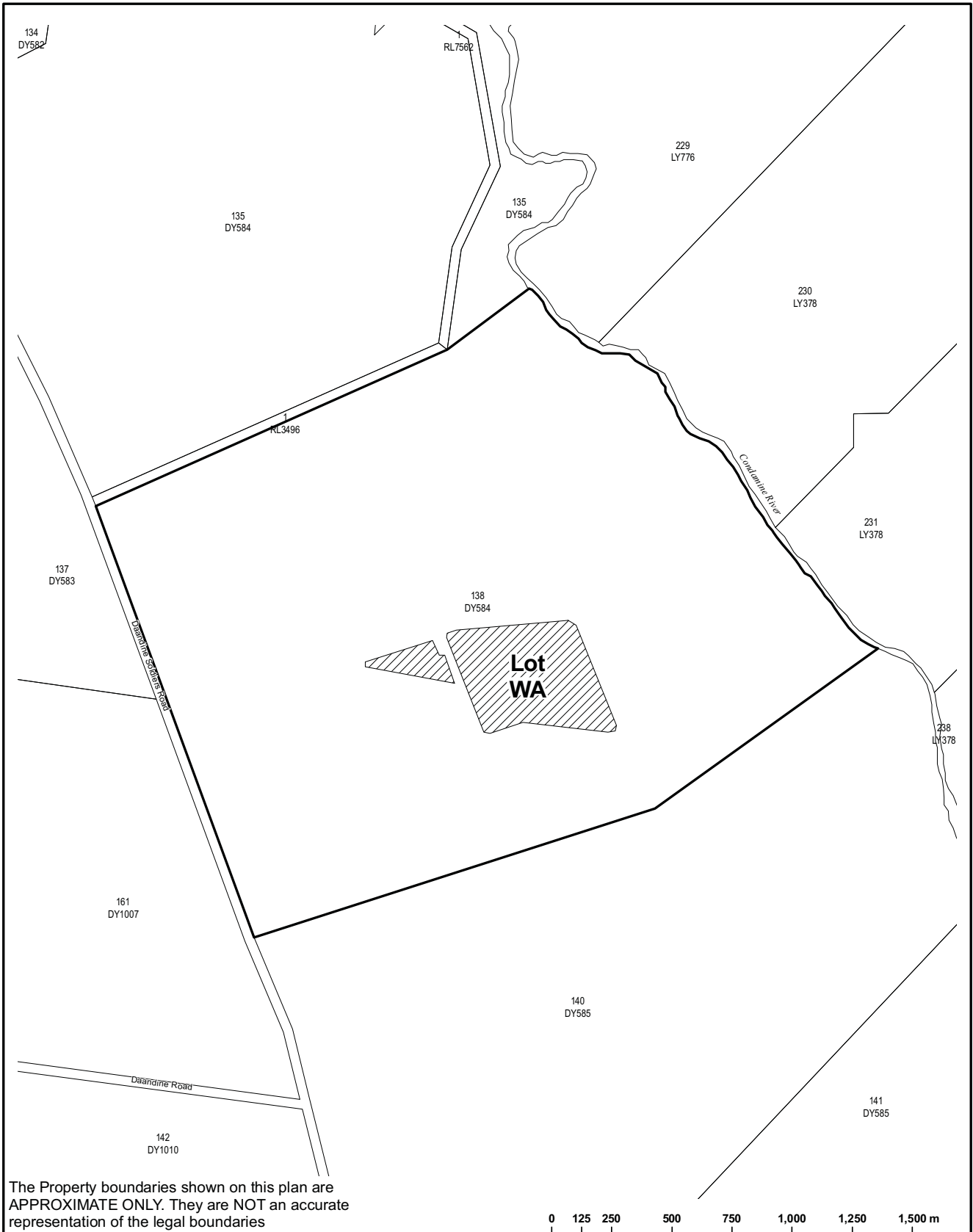


The Property boundaries shown on this plan are APPROXIMATE ONLY. They are NOT an accurate representation of the legal boundaries

0 125 250 500 750 1,000 1,250 1,500 m

<b>LEGEND</b>  Waterharvesting Storage/s  Parcels containing Storage/s	<b>Plan of Lot WA - abt 2 ha</b> <i>in Lot 134 on DY582</i>		 <b>Queensland Government</b> Natural Resources and Water
	<b>PARISH:</b> MILES <b>COUNTY:</b> DERBY	<b>LOCALITY:</b> WARRA <b>LOCAL AUTHORITY:</b> DALBY REGIONAL	
<b>Scale 1:15,000</b> at original size (A3)	<b>REGION:</b> SOUTH WEST <b>Prepared By:</b> DWB	<b>Map Reference:</b> 9043/9044 <b>Date:</b> 11/02/2008	<b>AP17727</b>
 <b>NORTH</b>	<b>Compiled from:</b> DCDB (FEBRUARY 2008)		

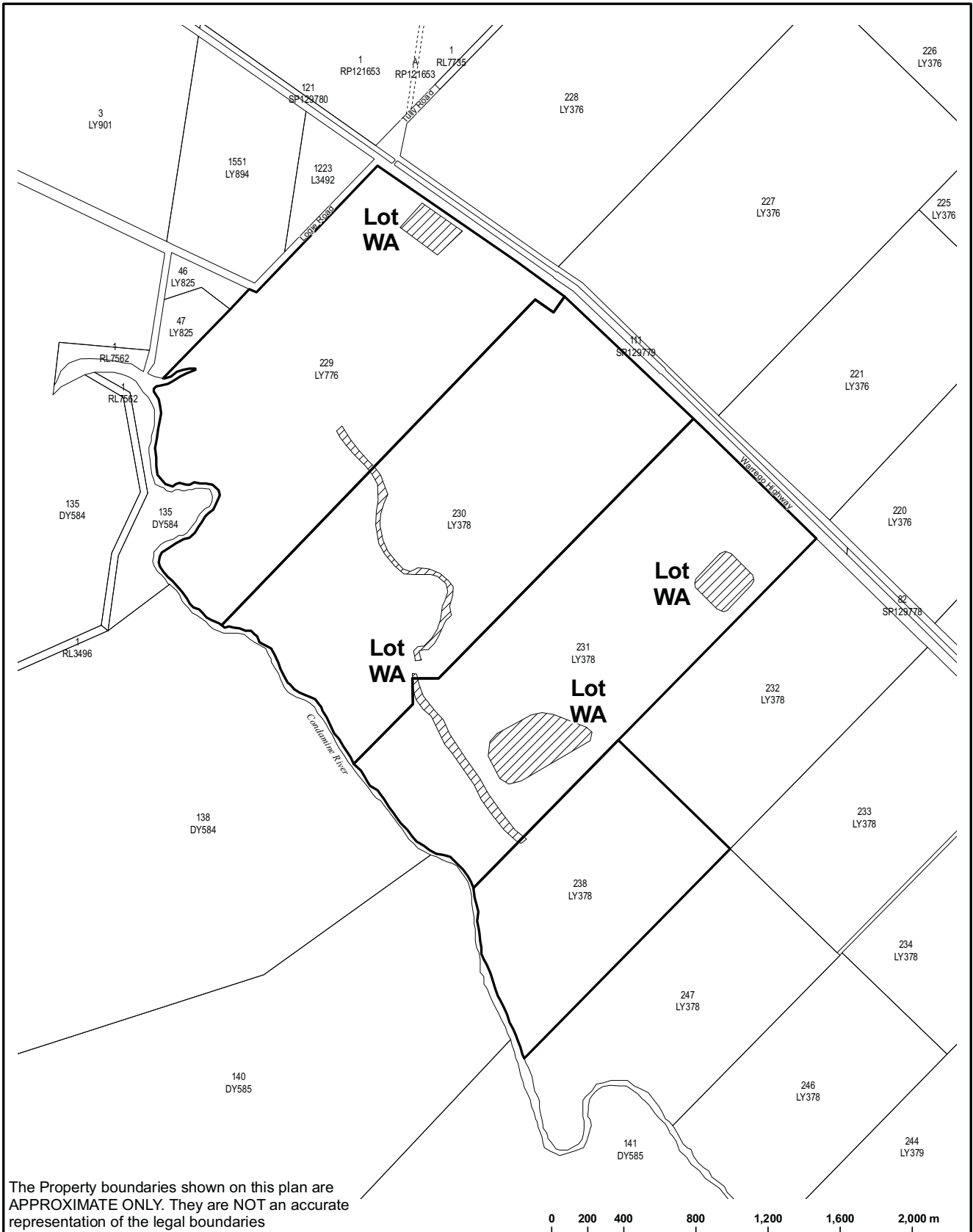
# Upper Condamine Water Management Area



0 125 250 500 750 1,000 1,250 1,500 m





<b>LEGEND</b> Waterharvesting Storage/s Parcels containing Storage/s	<b>Plan of Lot WA - abt 27 ha</b> <i>in Lot 138 on DY584</i>		 <b>Queensland Government</b> Natural Resources and Water
	PARISH: MILES COUNTY: DERBY	LOCALITY: MACALISTER LOCAL AUTHORITY: DALBY REGIONAL	
<b>Scale 1:15,000</b> at original size (A3)	<b>NORTH</b>	REGION: SOUTH WEST Prepared By: DWB      Date: 12/02/2008	Map Reference: 9043/9143 Compiled from: DCDB (FEBRUARY 2008)
			<b>AP17734</b>

# Upper Condamine Water Management Area

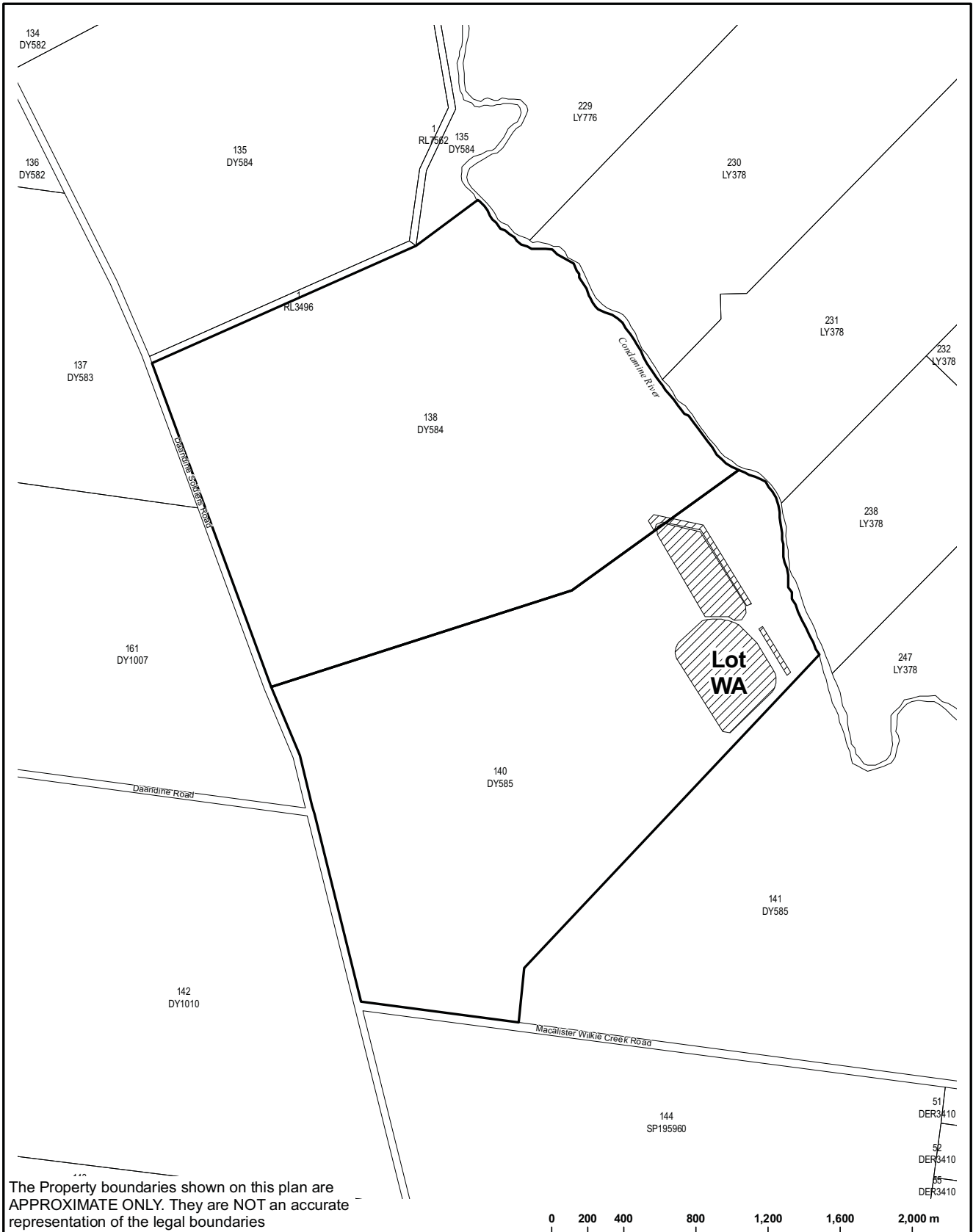


The Property boundaries shown on this plan are APPROXIMATE ONLY. They are NOT an accurate representation of the legal boundaries

0 200 400 800 1,200 1,600 2,000 m

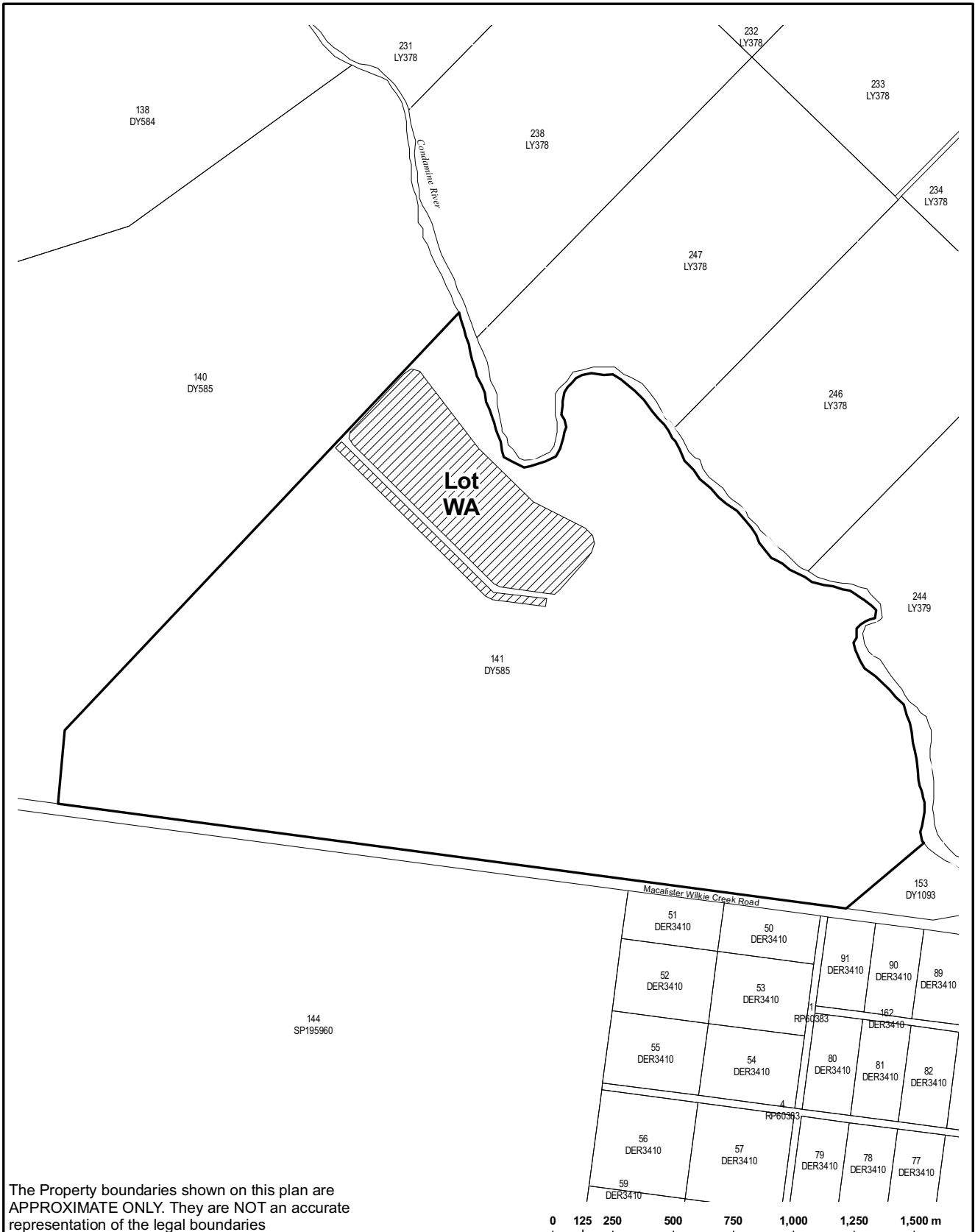
<b>LEGEND</b>  Waterharvesting Storage/s  Parcels containing Storage/s	<b>Plan of Lot WA - abt 35 ha</b> <i>in Lots 230, 231 &amp; 238 on LY378 and Lot 229 on LY776</i>		 <b>Queensland Government</b> Natural Resources and Water
	PARISH: MACALISTER COUNTY: LYTTON		
<b>Scale 1:20,000</b> at original size (A3)		REGION: SOUTH WEST Prepared By: DWB      Date: 13/02/2008	Map Reference: 9143/9144 Compiled from: DCDB (FEBRUARY 2008)
			<b>AP17745</b>

# Upper Condamine Water Management Area



<b>LEGEND</b> Waterharvesting Storage/s Parcels containing Storage/s	<b>Plan of Lot WA - abt 38 ha</b> <i>in Lot 138 on DY584 and Lot 140 on DY585</i>		<b>Queensland Government</b> Natural Resources and Water
	PARISH: MILES COUNTY: DERBY	LOCALITY: MACALISTER LOCAL AUTHORITY: DALBY REGIONAL	
<b>Scale 1:20,000</b> at original size (A3)	<b>REGION:</b> SOUTH WEST <b>Prepared By:</b> DWB	<b>Map Reference:</b> 9043/9143 <b>Date:</b> 19/02/2008	<b>AP18729</b>
<b>NORTH</b>	<b>Compiled from:</b> DCDB (FEBRUARY 2008)		

# Upper Condamine Water Management Area



The Property boundaries shown on this plan are APPROXIMATE ONLY. They are NOT an accurate representation of the legal boundaries

0 125 250 500 750 1,000 1,250 1,500 m

<b>LEGEND</b> Waterharvesting Storage/s Parcels containing Storage/s	<b>Plan of Lot WA - abt 43 ha</b> <i>in Lot 141 on DY585</i>		 <b>Queensland Government</b> Natural Resources and Water
	PARISH: MILES COUNTY: DERBY	LOCALITY: MACALISTER LOCAL AUTHORITY: DALBY REGIONAL	
<b>Scale 1:15,000</b> at original size (A3)	<b>NORTH</b>	REGION: SOUTH WEST Prepared By: DWB      Date: 07/02/2008	Map Reference: 9143 Compiled from: DCDB (FEBRUARY 2008)
			<b>AP17706</b>

# Upper Condamine Water Management Area

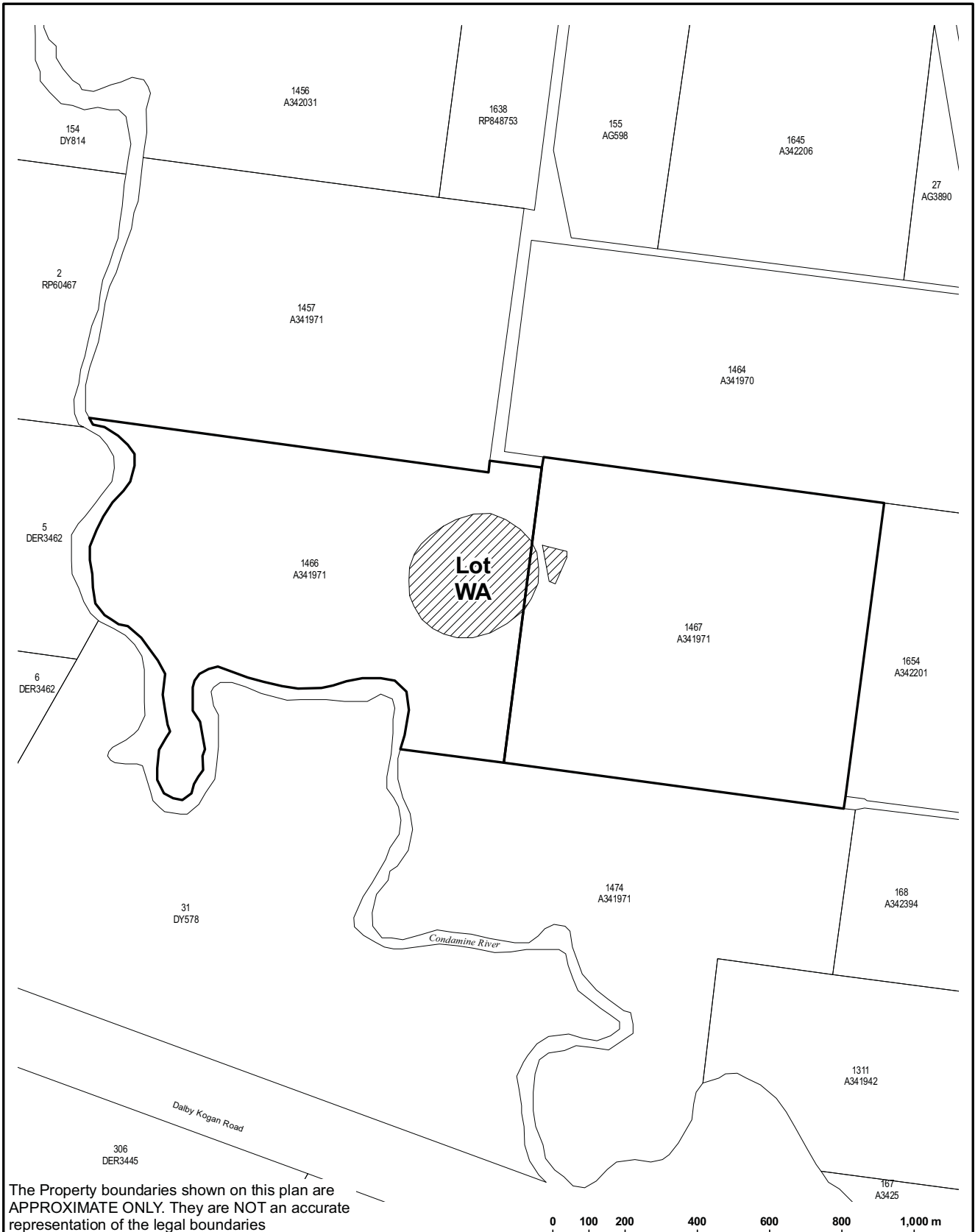


The Property boundaries shown on this plan are APPROXIMATE ONLY. They are NOT an accurate representation of the legal boundaries

<b>LEGEND</b> Waterharvesting Storage/s Parcels containing Storage/s	<b>Plan of Lot WA - abt 10 ha</b> <i>in Lots 88, 85, 89, 96, 97, 84, 87 and 162 on DER3410</i>		<b>Queensland Government</b> Natural Resources and Water
	PARISH: MILES COUNTY: DERBY		
<b>Scale 1:10,000</b> at original size (A3)		REGION: SOUTH WEST Prepared By: DWB      Date: 12/02/2008	Map Reference: 9143 Compiled from: DCDB (FEBRUARY 2008)
			<b>AP17735</b>



# Upper Condamine Water Management Area



The Property boundaries shown on this plan are APPROXIMATE ONLY. They are NOT an accurate representation of the legal boundaries

0 100 200 400 600 800 1,000 m

<b>LEGEND</b> Waterharvesting Storage/s Parcels containing Storage/s	<b>Plan of Lot WA - abt 10 ha</b> <i>in Lots 1467 &amp; 1466 on A341971</i>		<b>Queensland Government</b> Natural Resources and Water
	PARISH: MYALL COUNTY: AUBIGNY	LOCALITY: RANGES BRIDGE LOCAL AUTHORITY: DALBY REGIONAL	
<b>Scale 1:10,000</b> at original size (A3)	<b>NORTH</b>	REGION: SOUTH WEST Prepared By: DWB      Date: 11/02/2008	Map Reference: 9143 Compiled from: DCDB (FEBRUARY 2008)
			<b>AP17725</b>