

**Property Maps**  
for the  
**Upper Condamine**  
**Water Management Area**

## **Contents**

Property Maps for the Upper Condamine Water Management Area .....	3
Property Maps for the Condamine and Balonne Water Management Area .....	105
Property Maps for the Condamine and Balonne Tributaries Water Management Area .....	137

## Property Maps for the Upper Condamine Water Management Area

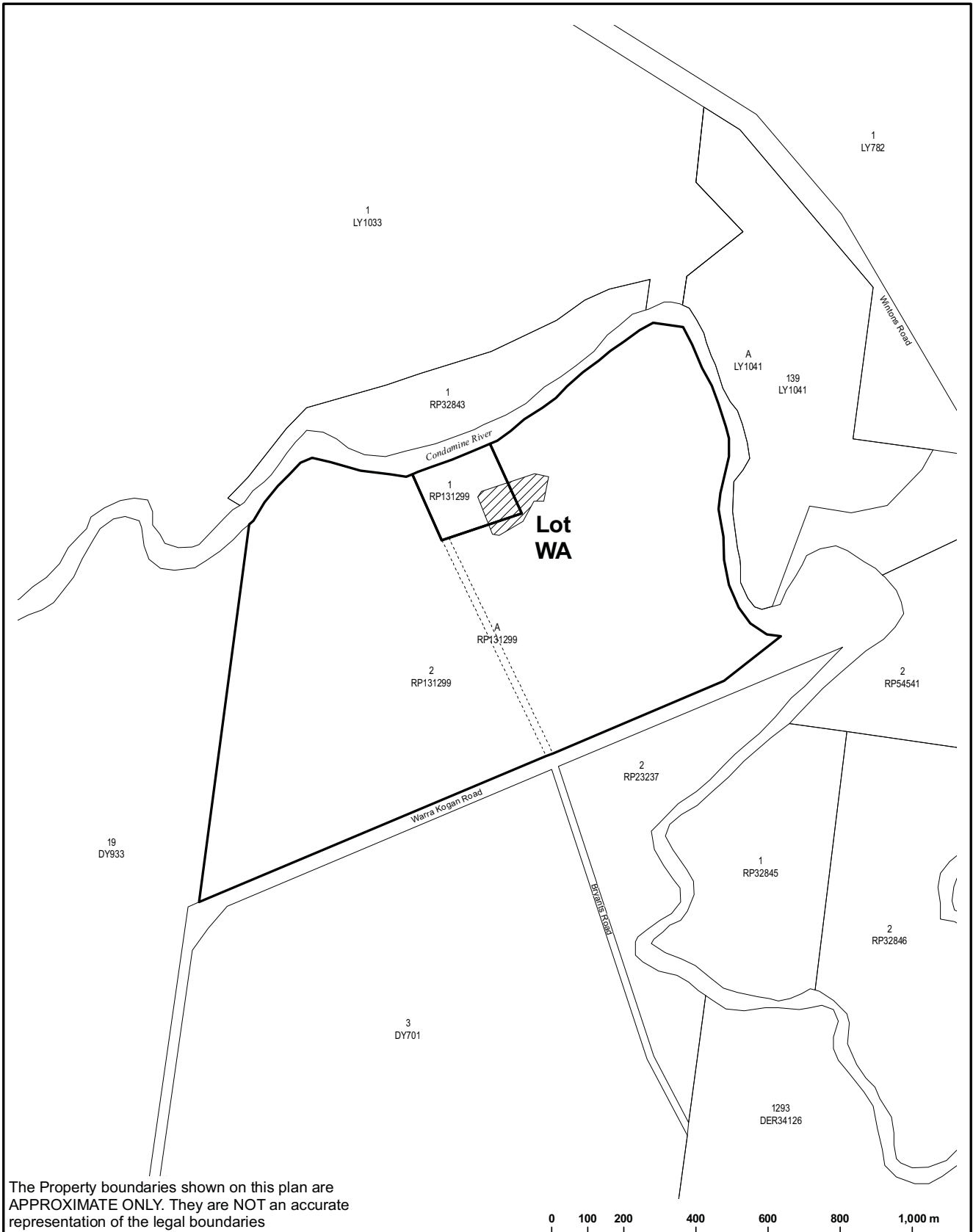
### CONTENTS

WA 156	(AP 18715)	9
WA 157	(AP 17739)	10
WA 158	(AP 17739)	10
WA 159	(AP 17740)	11
WA 160	(AP 17741)	12
WA 161	(AP 17715)	13
WA 162	(AP 17742)	14
WA 163	(AP 17726)	15
WA 164	(AP 17727)	16
WA 165	(AP 17734)	17
WA 166	(AP 17745)	18
WA 167	(AP 17734)	17
WA 168	(AP 18729)	19
WA 169	(AP 17745)	18
WA 170	(AP 17706)	20
WA 172	(AP 17735)	21
WA 173	(AP 17744)	22
WA 175	(AP 17725)	23
WA 176	(AP 17738)	24
WA 178	(AP 17704)	25
WA 180	(AP 17705)	26
WA 181	(AP 17705)	26
WA 182	(AP 17705)	26
WA 183	(AP 17703)	27
WA 187	(AP 18725)	28
WA 188	(AP 18707)	29
WA 189	(AP 18726)	30
WA 190	(AP 18707)	29
WA 191	(AP 18727)	31
WA 192	(AP 18707)	29
WA 193	(AP 18707)	29
WA 194	(AP 18727)	31
WA 195	(AP 18727)	31
WA 196	(AP 17702)	32
WA 197	(AP 17737)	33
WA 198	(AP 17747)	34
WA 199	(AP 18700)	35
WA 200	(AP 18709)	36
WA 201	(AP 17717)	37
WA 202	(AP 18704)	38
WA 204	(AP 18717)	39
WA 205	(AP 18719)	40
WA 207	(AP 18705)	41
WA 208	(AP 17718)	42
WA 209	(AP 18716)	43
WA 210	(AP 18693)	44

WA 211	(AP 18693)	44
WA 212	(AP 18699)	45
WA 213	(AP 18702)	46
WA 214	(AP 18861)	47
WA 217	(AP 17733)	48
WA 218	(AP 17711)	49
WA 220	(AP 18697)	50
WA 221	(AP 17699)	51
WA 222	(AP 17713)	52
WA 223	(AP 17699)	51
WA 224	(AP 17746)	53
WA 226	(AP 17710)	54
WA 227	(AP 17710)	54
WA 228	(AP 17748)	55
WA 229	(AP 17724)	56
WA 230	(AP 17724)	56
WA 231	(AP 17709)	57
WA 232	(AP 18706)	58
WA 234	(AP 18714)	59
WA 237	(AP 17716)	60
WA 238	(AP 17716)	60
WA 239	(AP 18721)	61
WA 240	(AP 18722)	62
WA 241	(AP 18724)	63
WA 242	(AP 17731)	64
WA 244	(AP 17722)	65
WA 245	(AP 18708)	66
WA 249	(AP 18710)	67
WA 251	(AP 18711)	68
WA 252	(AP 17743)	69
WA 253	(AP 18723)	70
WA 255	(AP 17728 & AP17729)	71,72
WA 256	(AP 17728 & AP17729)	71,72
WA 257	(AP 17728 & AP17729)	71,72
WA 260	(AP 18718)	73
WA 261	(AP 18720)	74
WA 263	(AP 18696)	75
WA 264	(AP 17714)	76
WA 266	(AP 18712)	77
WA 267	(AP 17708)	78
WA 268	(AP 17701)	79
WA 270	(AP 18703)	80
WA 272	(AP 18692)	81
WA 274	(AP 17700)	82
WA 275	(AP 17720)	83
WA 276	(AP 17736)	84
WA 277	(AP 18701)	85
WA 278	(AP 18691)	86
WA 279	(AP 18690)	87
WA 280	(AP 17750)	88

WA 281	(AP 17707)	89
WA 282	(AP 17749)	90
WA 283	(AP 18713)	91
WA 284	(AP 17712)	92
WA 285	(AP 18694)	93
WA 286	(AP 18698)	94
WA 287	(AP 17719)	95
WA 288	(AP 18695)	96
WA 290	(AP 17732)	97
WA 291	(AP 17723)	98
WA 292	(AP 17723)	98
WA 293	(AP 17730)	99
WA 467	(AP 17739)	11
WA 1608	(AP 17721)	100
WA 1661	(AP 18708)	66
WA 1662	(AP 18722)	62
WA 1663	(AP 17716)	60
WA 1665	(AP 17709)	57
WA 1666	(AP 17710)	54
WA 1667	(AP 17748)	55
WA 1668	(AP 17746)	53
WA 1673	(AP 18693)	44
WA 1675	(AP 18861)	47
WA 1676	(AP 18702)	46
WA 1680	(AP 18864)	101
WA 1681	(AP 18862)	102
WA 1682	(AP 18863)	103
WA 1683	(AP 18860)	104

Upper Condamine Water Management Area

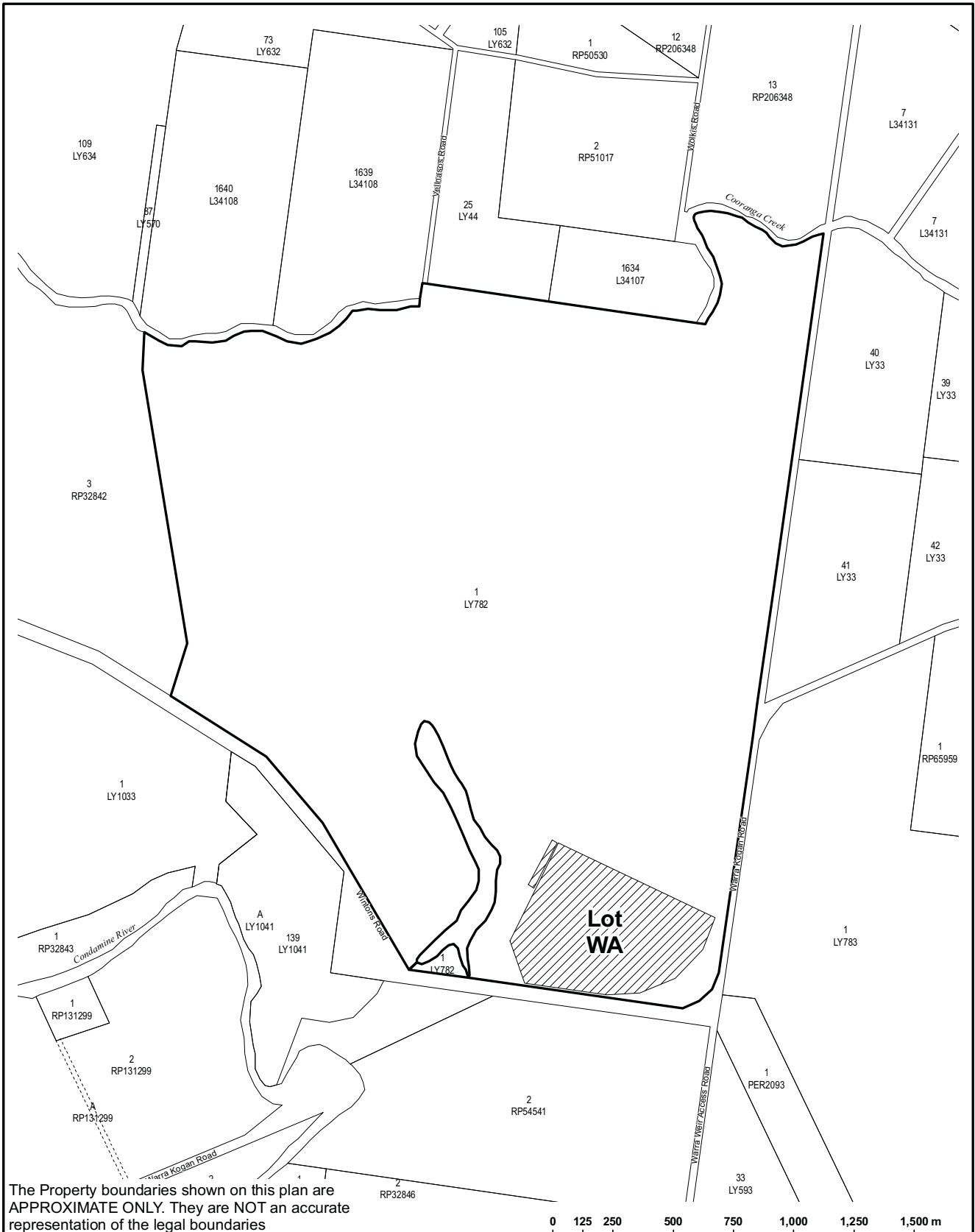


The Property boundaries shown on this plan are APPROXIMATE ONLY. They are NOT an accurate representation of the legal boundaries





<b>LEGEND</b> Waterharvesting Storage/s Parcels containing Storage/s	<b>Plan of Lot WA - abt 2 ha</b> <i>in Lots 2 &amp; 1 on RP131299</i>		 <b>Queensland Government</b> Natural Resources and Water
	PARISH: HUNTER COUNTY: DERBY	LOCALITY: BRIGALOW LOCAL AUTHORITY: DALBY REGIONAL	
<b>Scale 1:10,000</b> at original size (A3)	<b>NORTH</b>	REGION: SOUTH WEST Prepared By: DWB      Date: 18/02/2008	Map Reference: 9044 Compiled from: DCDB (FEBRUARY 2008)
			<b>AP18715</b>



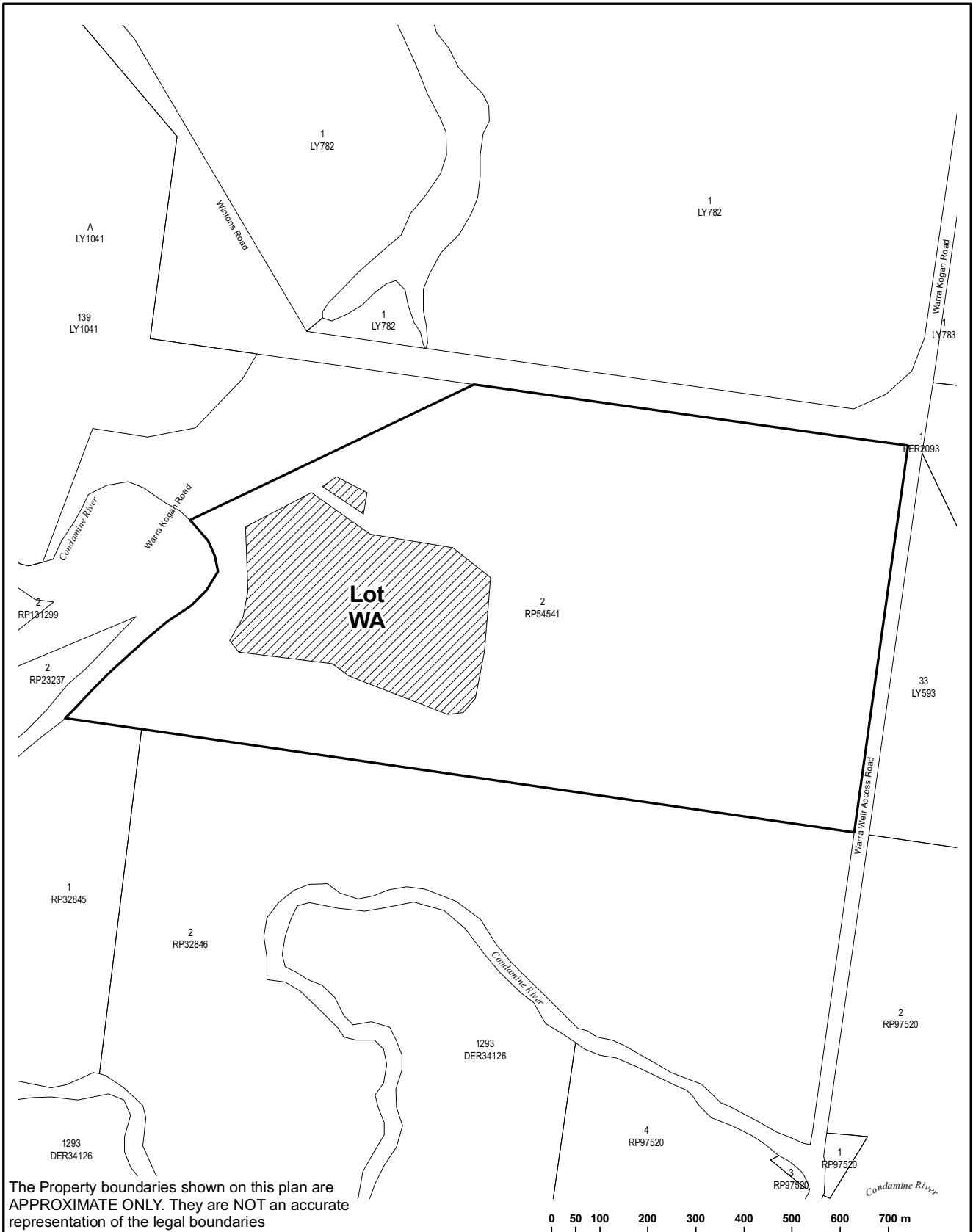
# Upper Condamine Water Management Area







The Property boundaries shown on this plan are APPROXIMATE ONLY. They are NOT an accurate representation of the legal boundaries

<b>LEGEND</b>  Waterharvesting Storage/s  Parcels containing Storage/s	<b>Plan of Lot WA - abt 35 ha</b> <i>in Lot 1 on LY782</i>		 <b>Queensland Government</b> Natural Resources and Water
	PARISH: EARLE COUNTY: LYTTON	LOCALITY: BRIGALOW LOCAL AUTHORITY: DALBY REGIONAL	
<b>Scale 1:15,000</b> at original size (A3)	REGION: SOUTH WEST Prepared By: DWB	Map Reference: 9044 Date: 12/02/2008	<b>AP17740</b>
	Date: 12/02/2008	Compiled from: DCDB (FEBRUARY 2008)	

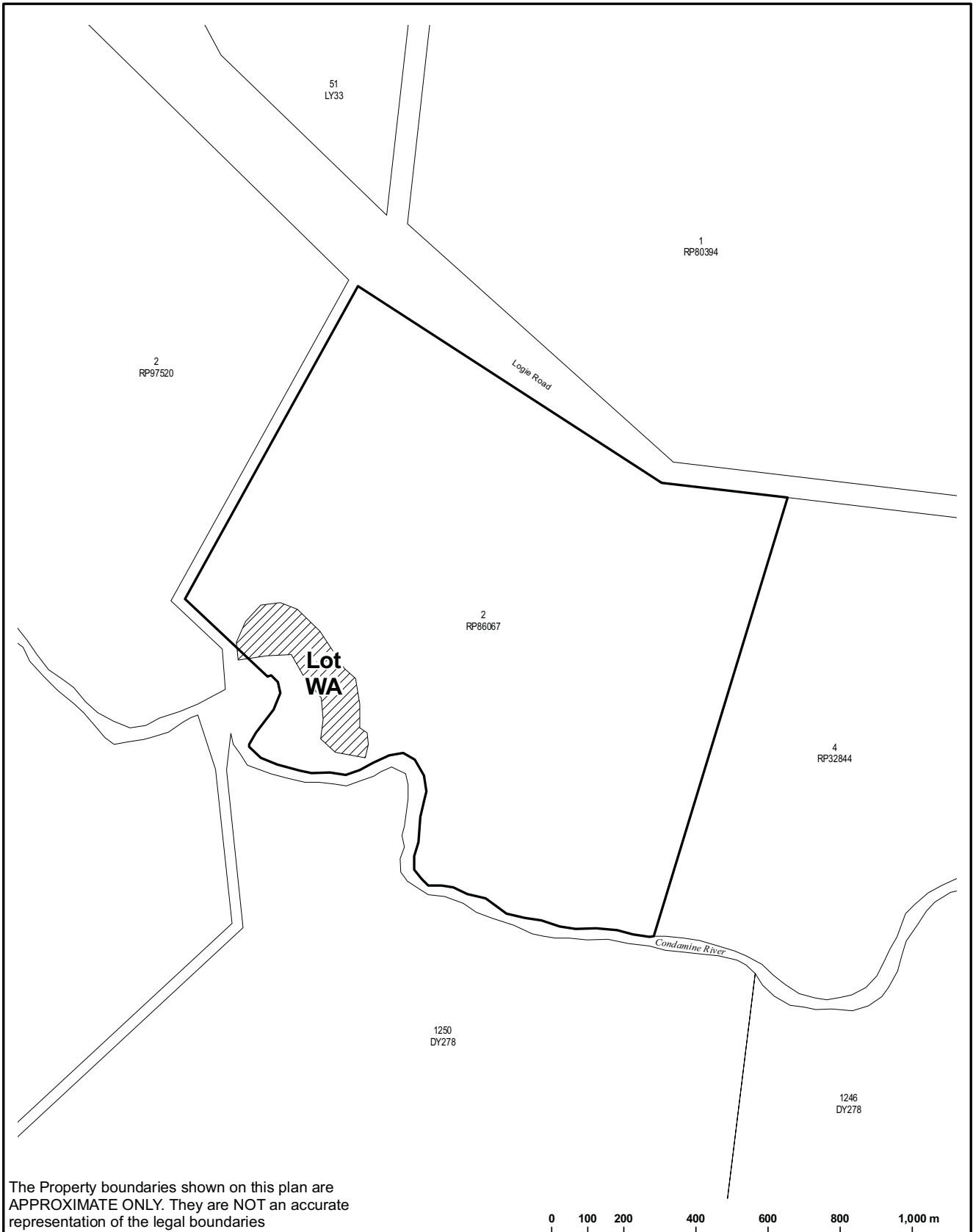
# Upper Condamine Water Management Area



The Property boundaries shown on this plan are APPROXIMATE ONLY. They are NOT an accurate representation of the legal boundaries

<b>LEGEND</b>  Waterharvesting Storage/s  Parcels containing Storage/s	<b>Plan of Lot WA - abt 16 ha</b> <i>in Lot 2 on RP54541</i>		 <b>Queensland Government</b> Natural Resources and Water
	PARISH: EARLE COUNTY: LYTTON	LOCALITY: BRIGALOW LOCAL AUTHORITY: DALBY REGIONAL	
<b>Scale 1:7,500</b> at original size (A3)		REGION: SOUTH WEST Prepared By: DWB      Date: 13/02/2008	Map Reference: 9044 Compiled from: DCDB (FEBRUARY 2008)
			<b>AP17741</b>

Upper Condamine Water Management Area



The Property boundaries shown on this plan are APPROXIMATE ONLY. They are NOT an accurate representation of the legal boundaries

0 100 200 400 600 800 1,000 m

<p><b>LEGEND</b></p> <p> Waterharvesting Storage/s</p> <p> Parcels containing Storage/s</p>	<p><b>Plan of Lot WA - abt 6 ha</b> <i>in Lot 2 on RP86067</i></p>		
	<p>PARISH: THORN COUNTY: LYTTON</p>	<p>LOCALITY: WARRA LOCAL AUTHORITY: DALBY REGIONAL</p>	
<p>Scale <b>1:10,000</b> at original size (A3)</p> <p> <b>NORTH</b></p>	<p>REGION: SOUTH WEST</p> <p>Prepared By: DWB      Date: 08/02/2008</p>	<p>Map Reference: 9044</p> <p>Compiled from: DCDB (FEBRUARY 2008)</p>	