


0 50mm 100mm 150mm

 Prepared by
SERVICE DELIVERY,
LAND INFORMATION SERVICES,
LAND INFORMATION and TITLES

Queensland Government
Natural Resources and Water

Podium 3, LANDCENTRE
Cnr MAIN and VULTURE STREETS
WOOLLOONGABBA
QLD 4102

© The State of Queensland
(Department of Natural Resources and Water) 2008
Base data extracted from the
Digital Cadastral Data Base - February 2002

PLAN OF: Whitsunday Rivers Improvement Area

This Administrative Plan identifies the boundary of the Whitsunday Rivers Improvement Area for the Whitsunday Rivers Improvement Trust.

GDA94

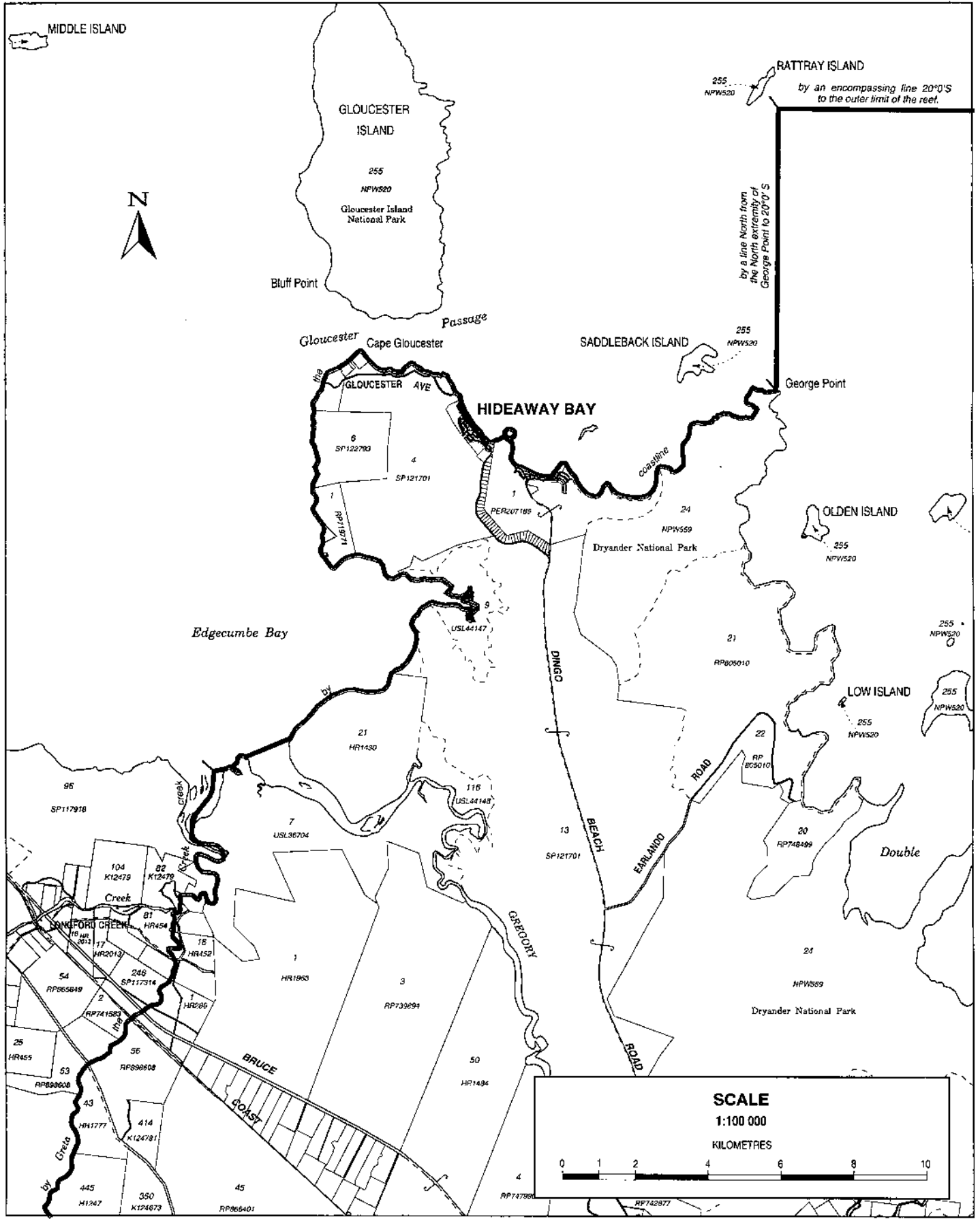
NOTE: Original plan size is A3, A4 copy is reduced.



AP19402

LOCALITY :	LOCAL AUTH :	Drawn by: SPB
Plan Ref:	File Ref:	Date: 10/01/2008
Map Ref:		

ADMINISTRATIVE PLAN



Queensland Government
 Natural Resources and Water
 Prepared by SERVICE DELIVERY, LAND INFORMATION SERVICES, LAND INFORMATION and TITLES
 Podium 3, LANDCENTRE
 Cnr MAIN and VULTURE STREETS
 WOOLLOONGABBA
 QLD 4102
 © The State of Queensland
 (Department of Natural Resources and Water) 2008
 Base data extracted from the
 Digital Cadastral Data Base - February 2002

PLAN OF: Whitsunday Rivers Improvement Area
 This Administrative Plan identifies the boundary of the Whitsunday Rivers Improvement Area for the Whitsunday Rivers Improvement Trust.

LOCALITY : LOCAL AUTH :
 Plan Ref: _____
 File Ref: _____ Map Ref: _____

Drawn by: SPB
 Date: 10/01/2008

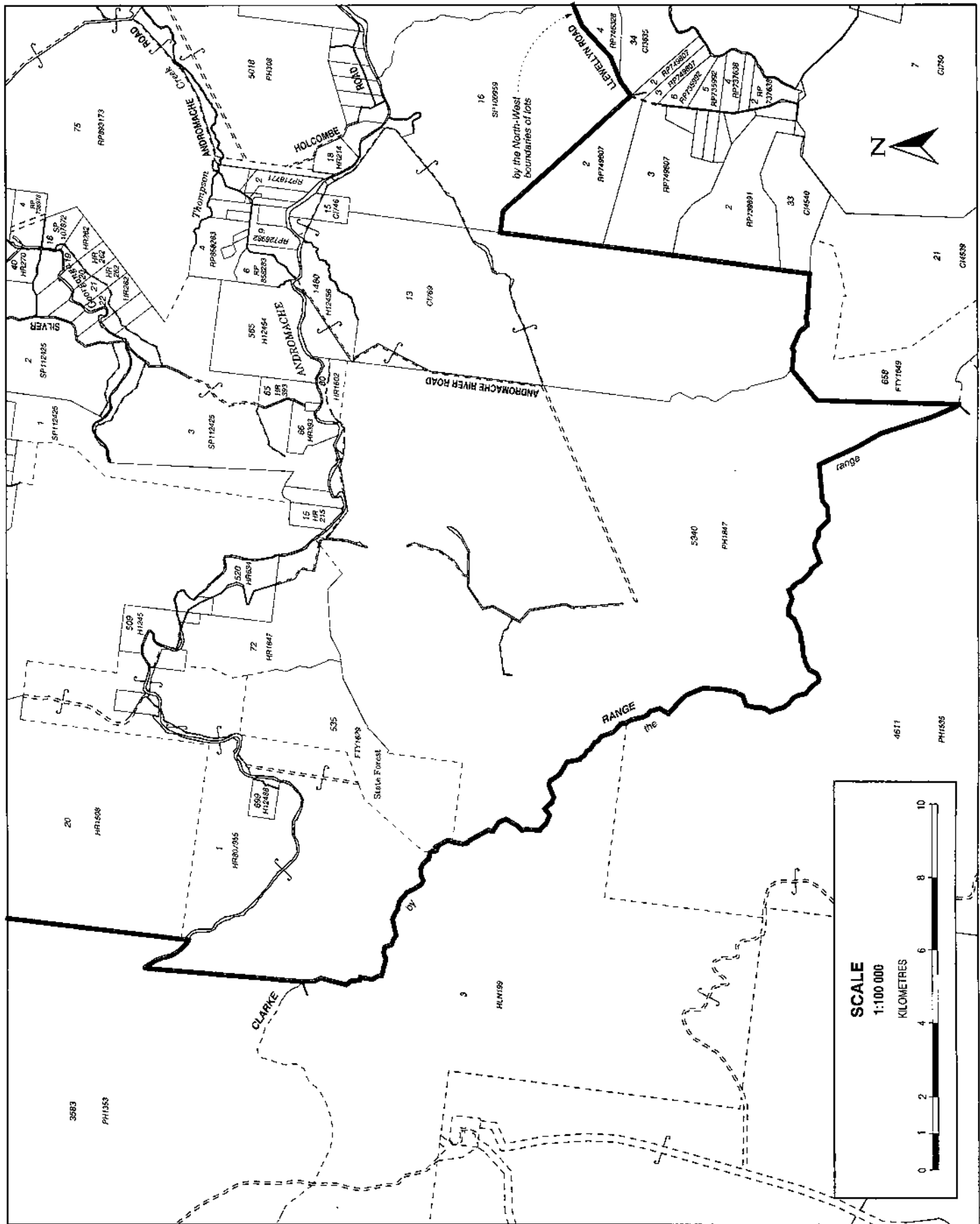
GDAS4


Scale: 1:100 000
 NOTE: Original plan size is A3, A4 copy is reduced.

AP19402

ADMINISTRATIVE PLAN

Sheet 4 of 5




 Prepared by
**SERVICE DELIVERY,
 LAND INFORMATION SERVICES,
 LAND INFORMATION and TITLES**
 Podium 3, LANDCENTRE
 Cnr MAIN and VULTURE STREETS
 WOOLLOONGABBA
 QLD 4102

© The State of Queensland
 (Department of Natural Resources and Water) 2008
 Base data extracted from the
 Digital Cadastral Data Base - February 2002

PLAN OF: Whitsunday Rivers Improvement Area

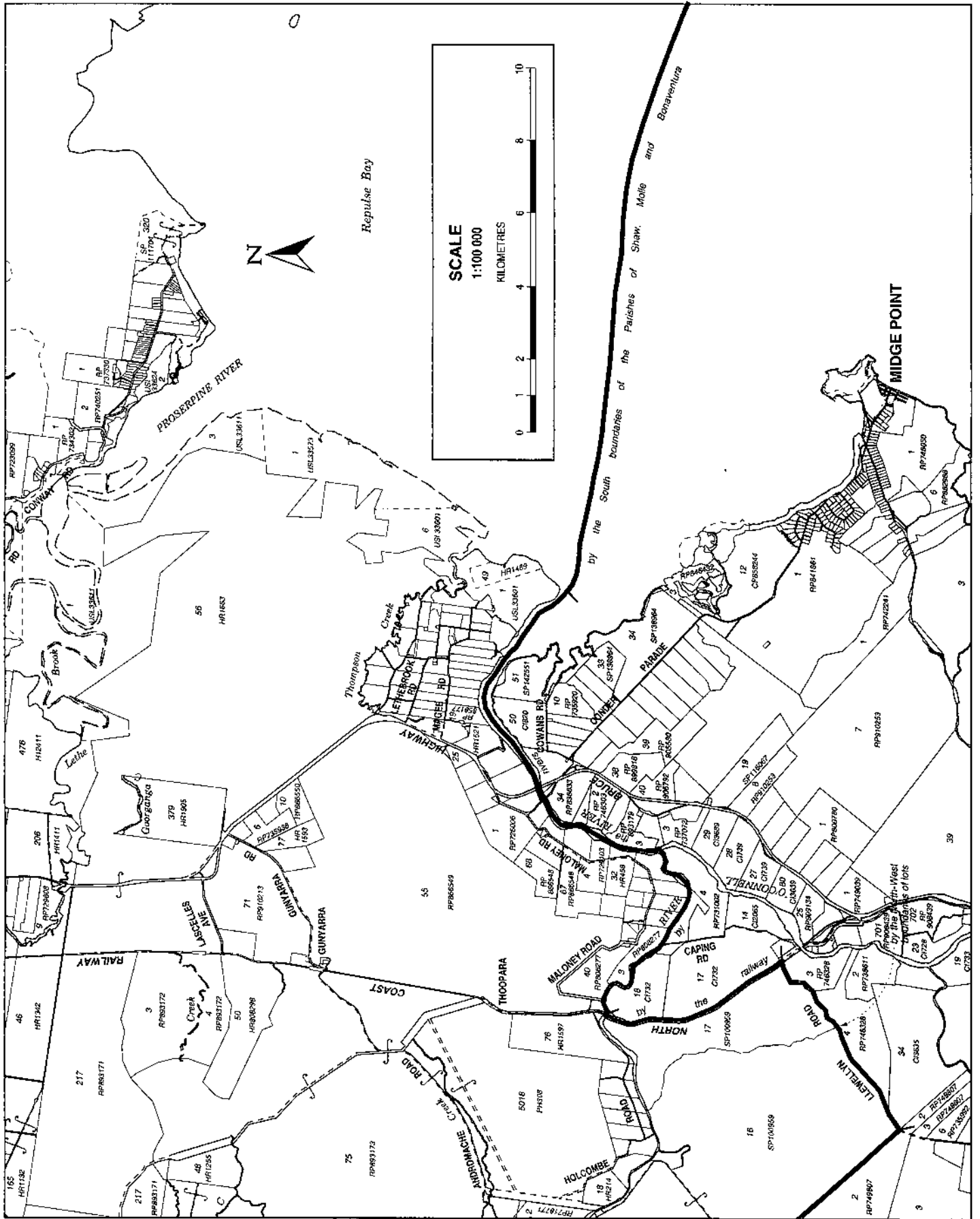
This Administrative Plan identifies the boundary of the Whitsunday Rivers Improvement Area for the Whitsunday Rivers Improvement Trust.

LOCALITY :	LOCAL AUTH :
Plan Ref:	Drawn by: SPB
File Ref:	Date: 10/01/2008
Map Ref:	

GDA94

Scale: 1:100 000
 NOTE: Original plan size is A3,
 A4 copy is reduced.

AP19402



Queensland Government
 Natural Resources and Water
 Prepared by SERVICE DELIVERY, LAND INFORMATION SERVICES, LAND INFORMATION AND TITLES
 Podium 3, LANDCENTRE
 Cnr MAIN and VULTURE STREETS
 WOOLLOONGABBA
 QLD 4102

© The State of Queensland
 (Department of Natural Resources and Water) 2008
 Base data extracted from the
 Digital Cadastral Data Base - February 2002

PLAN OF: Whitsunday Rivers Improvement Area

This Administrative Plan identifies the boundary of the Whitsunday Rivers Improvement Area for the Whitsunday Rivers Improvement Trust.

LOCALITY :	LOCAL AUTH :
Plan Ref:	Drawn by: SPB
File Ref:	Date: 10/01/2008
Map Ref:	

GDA94

Scale: 1:100 000
 NOTE: Original plan size is A3, A4 copy is reduced.

AP19402