
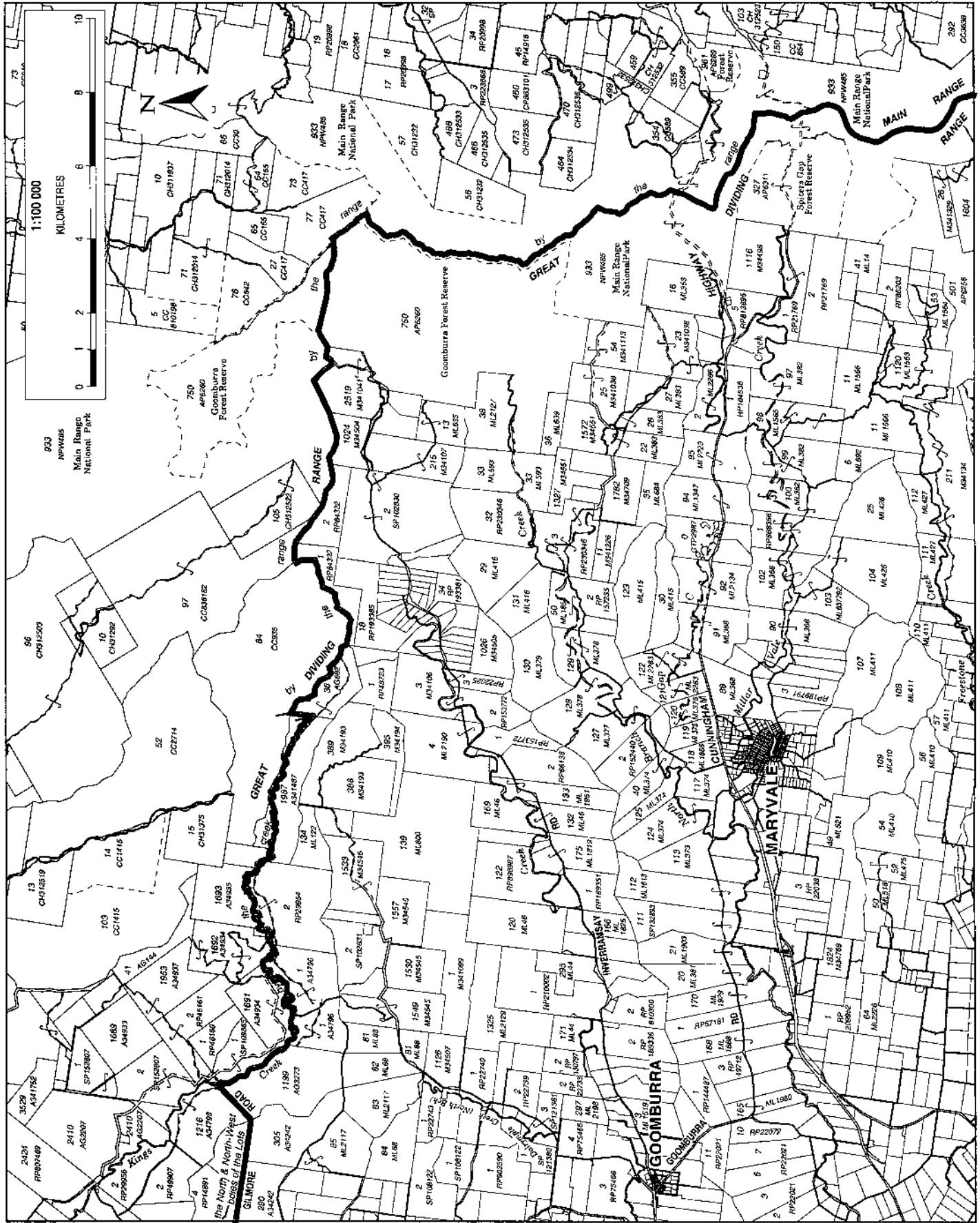


0 50mm 100mm 150mm

Queensland Government
 Natural Resources and Water
 Prepared by SERVICE DELIVERY, LAND INFORMATION SERVICES, LAND INFORMATION and TITLES
 Podium 3, LANDCENTRE
 Cnr MAIN and VULTURE STREETS
 WOOLLOONGABBA
 QLD 4102
 © The State of Queensland
 (Department of Natural Resources and Water) 2008
 Base data extracted from the
 Digital Cadastral Data Base - December 2002

PLAN OF: Warwick Shire River Improvement Area
 This Administrative Plan identifies the boundary of the Warwick Shire River Improvement Area for the Warwick Shire River Improvement Trust.
 LOCAL AUTH: _____
 LOCALITY: _____
 Plan Ref: _____
 File Ref: _____
 Map Ref: _____
 Drawn by: SH
 Date: 17/01/2008

GDA94
 NOTE: Original plan size is A3, A4 copy is reduced.

AP19401



PLAN OF: Warwick Shire River Improvement Area

This Administrative Plan identifies the boundary of the Warwick Shire River Improvement Area for the Warwick Shire River Improvement Trust.

LOCALITY :	LOCAL AUTH :
Plan Ref:	Drawn by: SH
File Ref:	Date: 17/01/2008
Map Ref:	

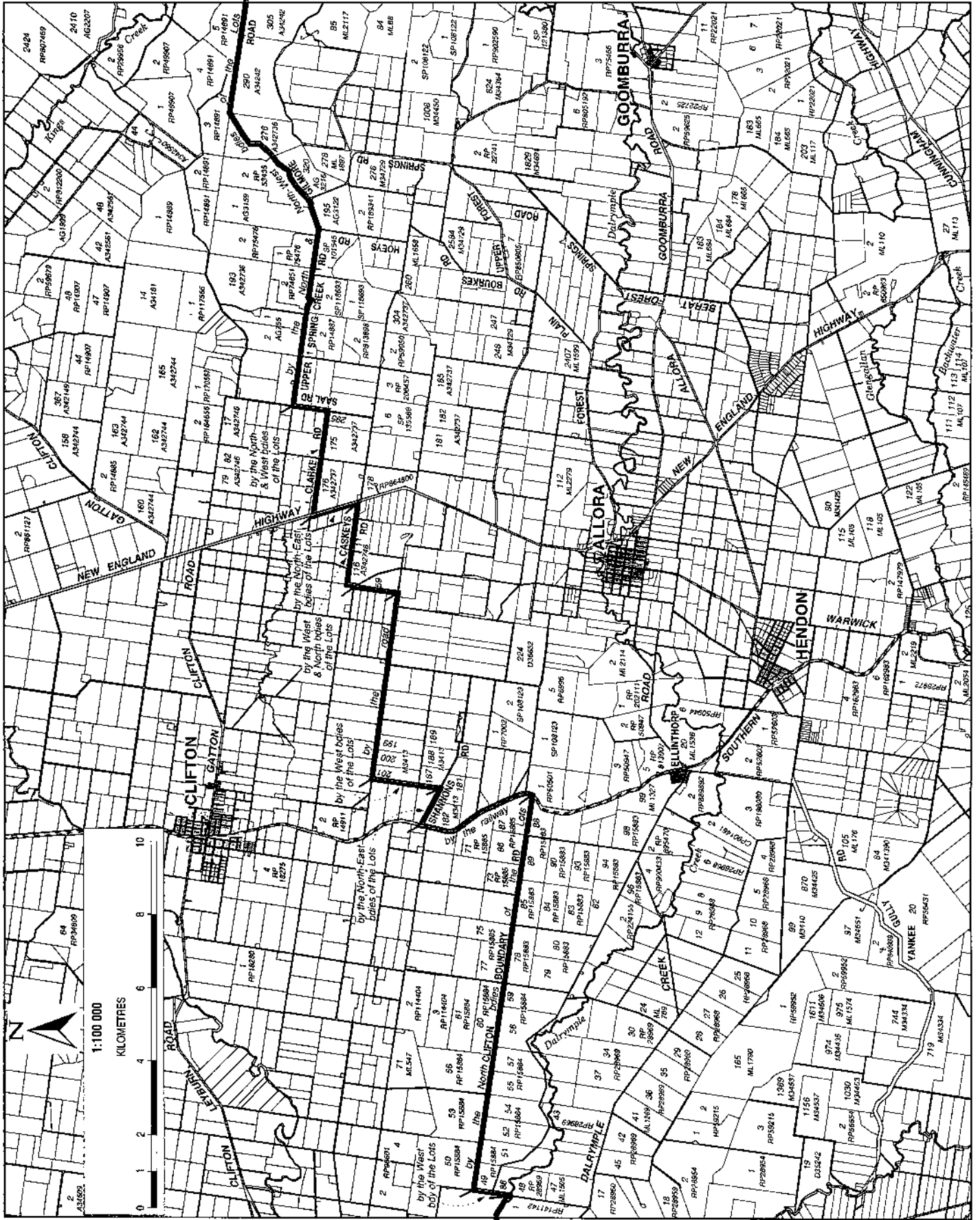
GDA94

Scale: 1:100 000
NOTE: Original plan size is A3, A4 copy is reduced.

AP19401

Queensland Government
Natural Resources, and Water
Podium 3, LANDCENTRE
Cnr MAIN and VULTURE STREETS
WOOLLOONGABBA
QLD 4102

© The State of Queensland
(Department of Natural Resources and Water) 2008
Base data extracted from the
Digital Cadastral Data Base - December 2002



PLAN OF: Warwick Shire River Improvement Area

This Administrative Plan identifies the boundary of the Warwick Shire River Improvement Area for the Warwick Shire River Improvement Trust.

LOCALITY :	LOCAL AUTH :
Plan Ref:	Drawn by: SH
File Ref:	Date: 17/01/2008
Map Ref:	

GDA94

Scale: 1:100 000
NOTE: Original plan size is A3, A4 copy is reduced.

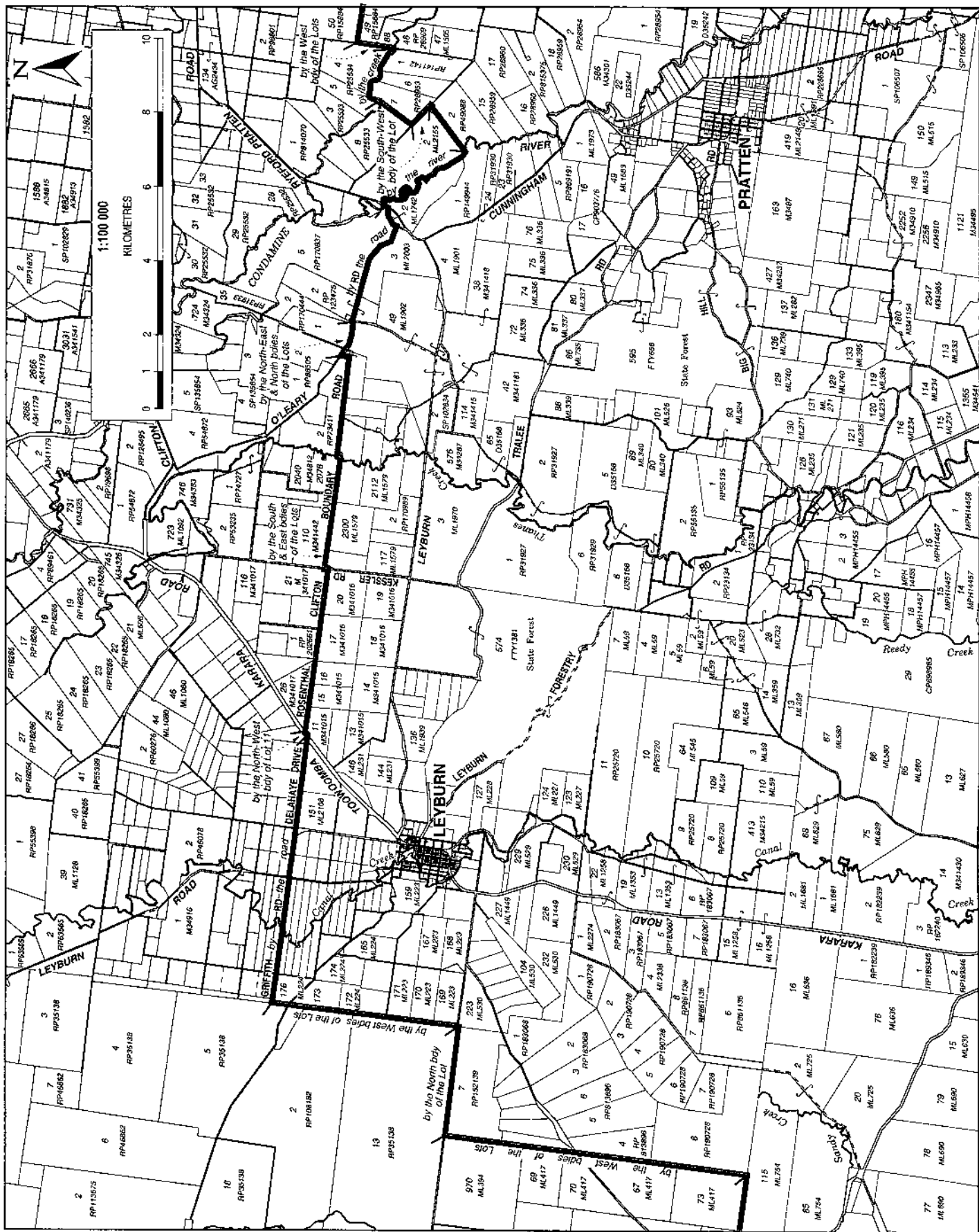
AP19401


Queensland Government
Natural Resources, and Water

Prepared by
SERVICE DELIVERY, LAND INFORMATION SERVICES, LAND INFORMATION AND TITLES

Podium 3, LANDCENTRE
Cnr MAIN and VULTURE STREETS
WOLLOONGABBA QLD 4102

© The State of Queensland
(Department of Natural Resources and Water) 2008
Base data extracted from the Digital Cadastral Data Base - December 2002




 Prepared by
**SERVICE DELIVERY,
 LAND INFORMATION SERVICES,
 LAND INFORMATION AND TITLES**
**Queensland
 Government**
 Natural Resources,
 and Water
 Podium 3, LANDCENTRE
 Cnr MAIN and VULTURE STREETS
 WOOLLOONGABBA
 QLD 4102
 © The State of Queensland
 (Department of Natural Resources and Water) 2008
 Base data extracted from the
 Digital Cadastral Data Base - December 2002

PLAN OF: Warwick Shire River Improvement Area

This Administrative Plan identifies the boundary of the Warwick Shire River Improvement Area for the Warwick Shire River Improvement Trust.

LOCALITY :	LOCAL AUTH :
Plan Ref:	Drawn by: SH
File Ref:	Date: 17/01/2008
Map Ref:	

GDA94
 Scale: 1:100 000
 NOTE: Original plan size is A3,
 A4 copy is reduced.
AP19401