

PLAN OF: Wambo Shire River Improvement Area


This Administrative Plan identifies the boundary of the Wambo Shire River Improvement Area for the Wambo Shire River Improvement Trust.

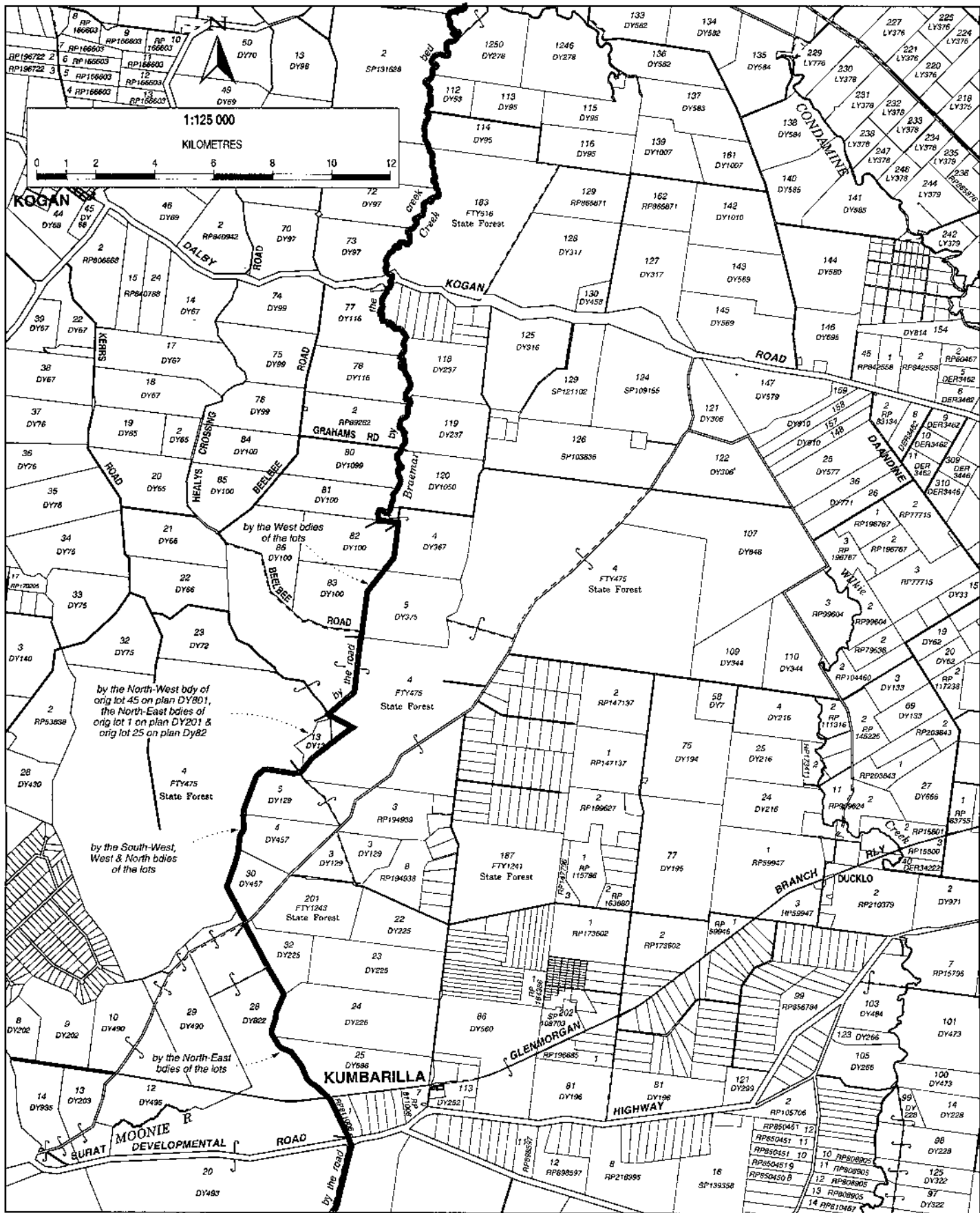
GDA94

Scale: 1:125 000
NOTE: Original plan size is A3, A4 copy is reduced.

LOCALITY :	LOCAL AUTH :
Plan Ref:	Drawn by: PML
File Ref:	Date: 17/01/03
Map Ref:	

AP19400


 Prepared by
**SERVICE DELIVERY,
 LAND INFORMATION SERVICES,
 LAND INFORMATION and TITLES**
 Podium 3, LANDCENTRE
 Cnr MAIN and VULTURE STREETS
 WOOLLOONGABBA
 QLD 4102
 © The State of Queensland
 (Department of Natural Resources and Water) 2008
 Base data extracted from the
 Digital Cadastral Data Base - December 2002



PLAN OF: Wambo Shire River Improvement Area

This Administrative Plan identifies the boundary of the Wambo Shire River Improvement Area for the Wambo Shire River Improvement Trust.

GDA94

Scale: 1:125 000
NOTE: Original plan size is A3, A4 copy is reduced.

AP19400

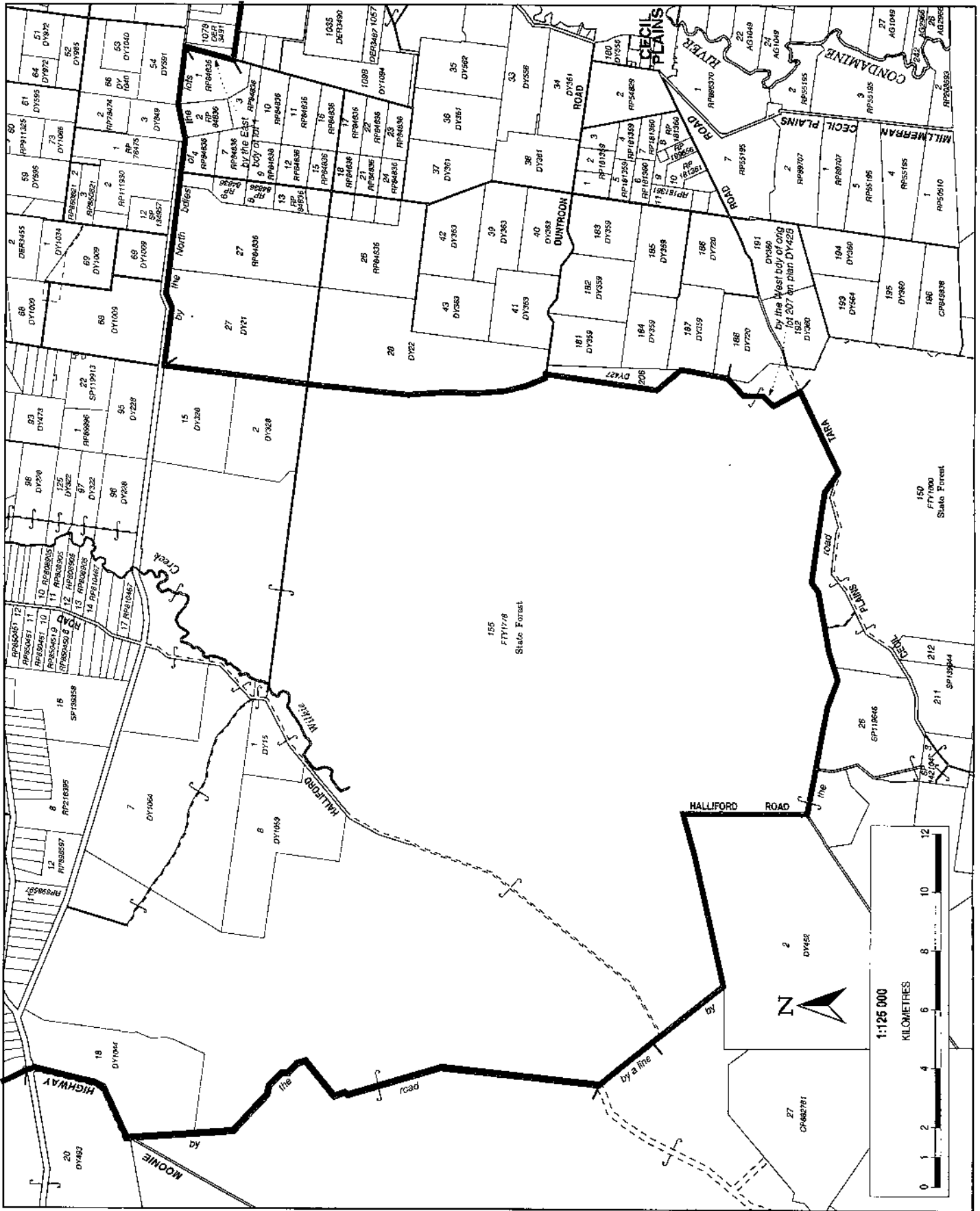
Prepared by
SERVICE DELIVERY,
LAND INFORMATION SERVICES,
LAND INFORMATION AND TITLES

Queensland Government
Podium 3, LANDCENTRE
Cnr MAIN and VULTURE STREETS
WOOLLOONGABBA
QLD 4102

© The State of Queensland
(Department of Natural Resources and Water) 2008
Base data extracted from the
Digital Cadastral Data Base - December 2002

LOCALITY : LOCAL AUTH :
Plan Ref: Drawn by: PML
File Ref: Map Ref: Date: 17/01/09

ADMINISTRATIVE PLAN



Queensland Government
Natural Resources and Water

Prepared by
**SERVICE DELIVERY,
LAND INFORMATION SERVICES,
LAND INFORMATION AND TITLES**

Podium 3, LANDCENTRE
Cnr MAIN and VULTURE STREETS
WOOLLOONGABBA
QLD 4102

© The State of Queensland
(Department of Natural Resources and Water) 2008
Base data extracted from the
Digital Cadastral Data Base - December 2002

PLAN OF: Wambo Shire River Improvement Area
This Administrative Plan identifies the boundary of the
Wambo Shire River Improvement Area for the
Wambo Shire River Improvement Trust.

GDA94

Scale: 1:125 000
NOTE: Original plan size is A3,
A4 copy is reduced.

AP19400

LOCALITY :	LOCAL AUTH :	Drawn by: PML
Plan Ref:		Date: 17/01/08
File Ref:	Map Ref:	