

**WAMBO SHIRE RIVER IMPROVEMENT AREA**

0 50mm 100mm 150mm

**Queensland Government**  
 Natural Resources and Water  
 Prepared by SERVICE DELIVERY, LAND INFORMATION SERVICES, LAND INFORMATION and TITLES  
 Podium 3, LANDCENTRE  
 Cnr MAIN and VULTURE STREETS  
 WOOLLOONGABBA  
 QLD 4102  
 © The State of Queensland  
 (Department of Natural Resources and Water) 2008  
 Base data extracted from the  
 Digital Cadastral Data Base - December 2002

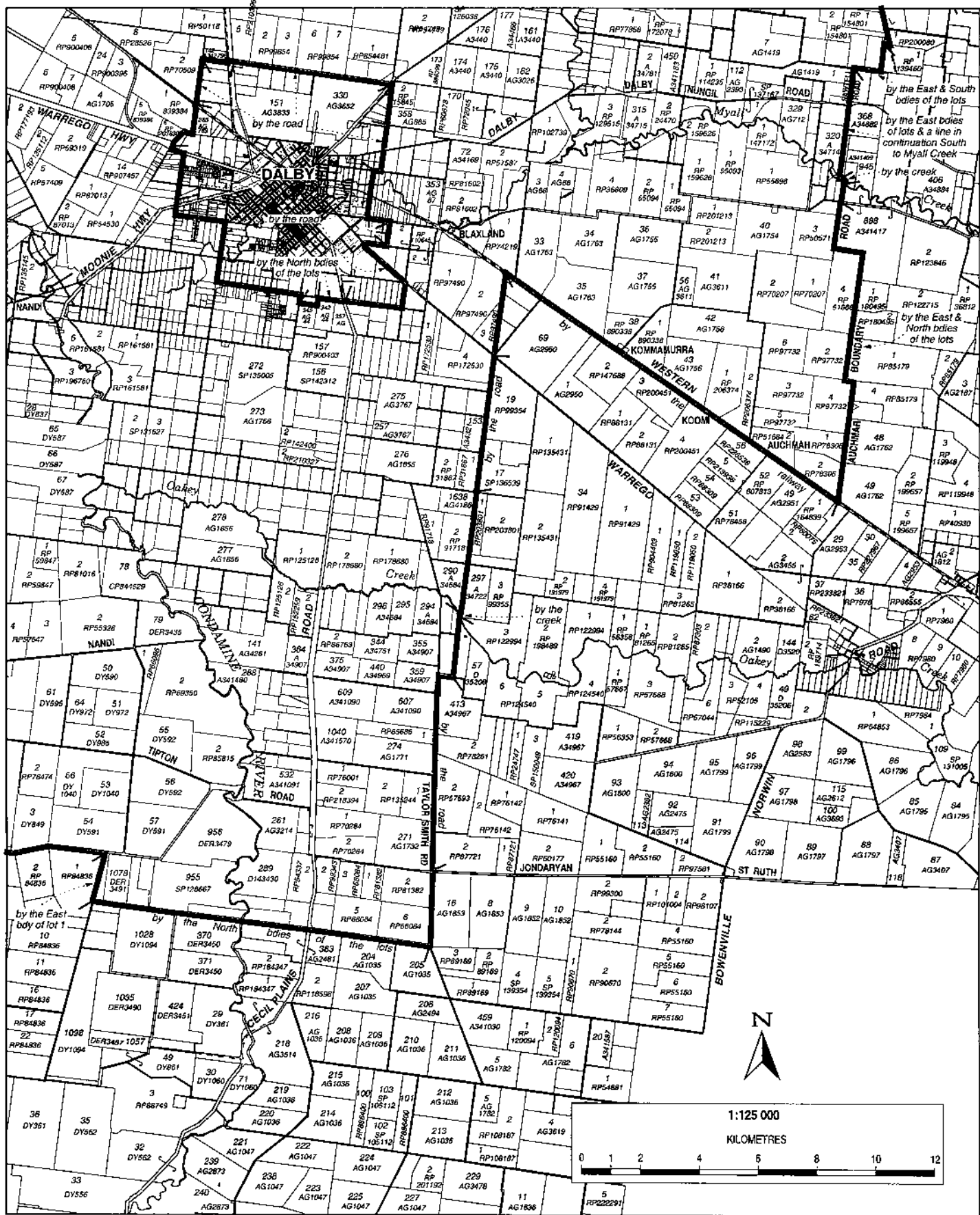
**PLAN OF: Wambo Shire River Improvement Area**  
 This Administrative Plan identifies the boundary of the Wambo Shire River Improvement Area for the Wambo Shire River Improvement Trust.

GDA94

NOTE: Original plan size is A3, A4 copy is reduced.

LOCALITY :	LOCAL AUTH :
Plan Ref:	Drawn by: PML
File Ref:	Date: 17/01/08
Map Ref:	





**Queenstand**  
 Government  
 Natural Resources  
 and Water

Prepared by  
 SERVICE DELIVERY,  
 LAND INFORMATION SERVICES,  
 LAND INFORMATION AND TITLES

Podium 3, LANDCENTRE  
 Cnr MAIN and VULTURE STREETS  
 WOOLLOONGABBA  
 QLD 4102

© The State of Queensland  
 (Department of Natural Resources and Water) 2008  
 Base data extracted from the  
 Digital Cadastral Data Base - December 2002

**PLAN OF: Wambo Shire River Improvement Area**  
 This Administrative Plan identifies the boundary of the  
 Wambo Shire River Improvement Area for the  
 Wambo Shire River Improvement Trust.


LOCALITY : LOCAL AUTH :  
 Plan Ref: Drawn by: PML  
 File Ref: Map Ref: Date: 17/01/08

**GDA94**

Scale: 1:125 000  
 NOTE: Original plan size is A3,  
 A4 copy is reduced.

**AP19400**



 Prepared by SERVICE DELIVERY, LAND INFORMATION SERVICES, LAND INFORMATION and TITLES  
**Queensland Government** Podium 3, LANDCENTRE  
 Cnr MAIN and VULTURE STREETS  
 WOOLLOONGABBA QLD 4102

© The State of Queensland (Department of Natural Resources and Water) 2008  
 Base data extracted from the Digital Cadastral Data Base - December 2002

### PLAN OF: Wambo Shire River Improvement Area

This Administrative Plan identifies the boundary of the Wambo Shire River Improvement Area for the Wambo Shire River Improvement Trust.

GDA94

Scale: 1:125 000

NOTE: Original plan size is A3, A4 copy is reduced.

LOCALITY :

LOCAL AUTH :

Plan Ref:

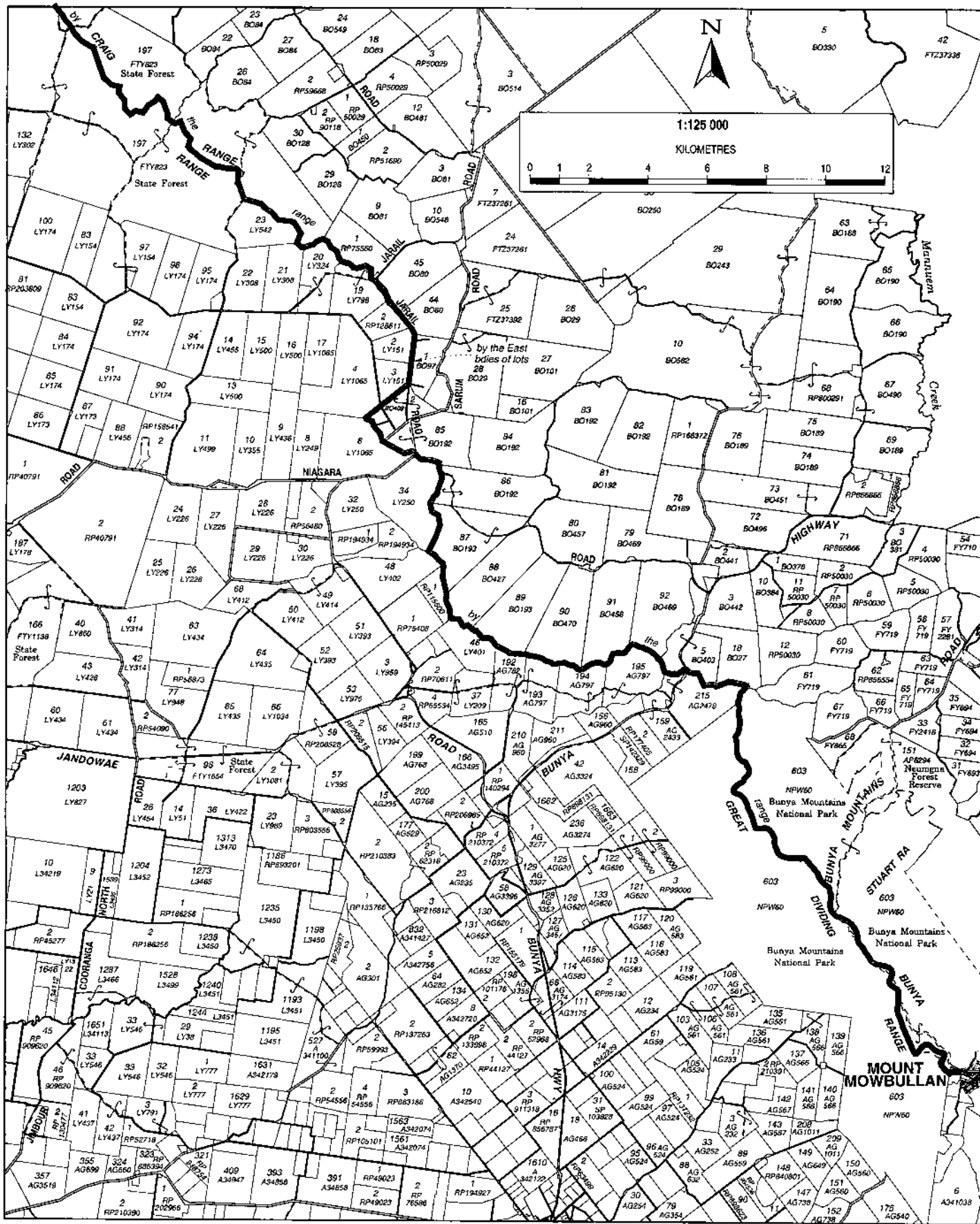
Drawn by: PML

File Ref:

Map Ref:

Date: 17/01/08

# AP19400



**Queensland Government**  
 Natural Resources and Water  
 Prepared by SERVICE DELIVERY, LAND INFORMATION SERVICES, LAND INFORMATION and TITLES  
 Podium 3, LANDCENTRE  
 Cnr MAIN and VULTURE STREETS  
 WOOLLOONGABBA  
 QLD 4102  
 © The State of Queensland  
 (Department of Natural Resources and Water) 2008  
 Base data extracted from the  
 Digital Cadastral Data Base - December 2002

**PLAN OF: Wambo Shire River Improvement Area**  
 This Administrative Plan identifies the boundary of the Wambo Shire River Improvement Area for the Wambo Shire River Improvement Trust.  
 LOCALITY : LOCAL AUTH :  
 Plan Ref: Drawn by: PML  
 File Ref: Map Ref: Date: 17/01/08

**GDA94**  
 Scale: 1:125 000  
 NOTE: Original plan size is A3, A4 copy is reduced.  
**AP19400**