

0 50mm 100mm 150mm

 Prepared by
SERVICE DELIVERY,
LAND INFORMATION SERVICES,
LAND INFORMATION and TITLES

Queensland Government
Natural Resources and Water

Podium 3, LANDCENTRE
Cnr MAIN and VULTURE STREETS
WOOLLOONGABBA
QLD 4102

© The State of Queensland
(Department of Natural Resources and Water) 2008
Base data extracted from the
Digital Cadastral Data Base - April 2003

PLAN OF: Stanthorpe Shire River Improvement Area

This Administrative Plan identifies the boundary of the Stanthorpe Shire River Improvement Area for the Stanthorpe Shire River Improvement Trust.

LOCALITY :

LOCAL AUTH :

Plan Ref:

Drawn by: SPB

File Ref:

Map Ref:


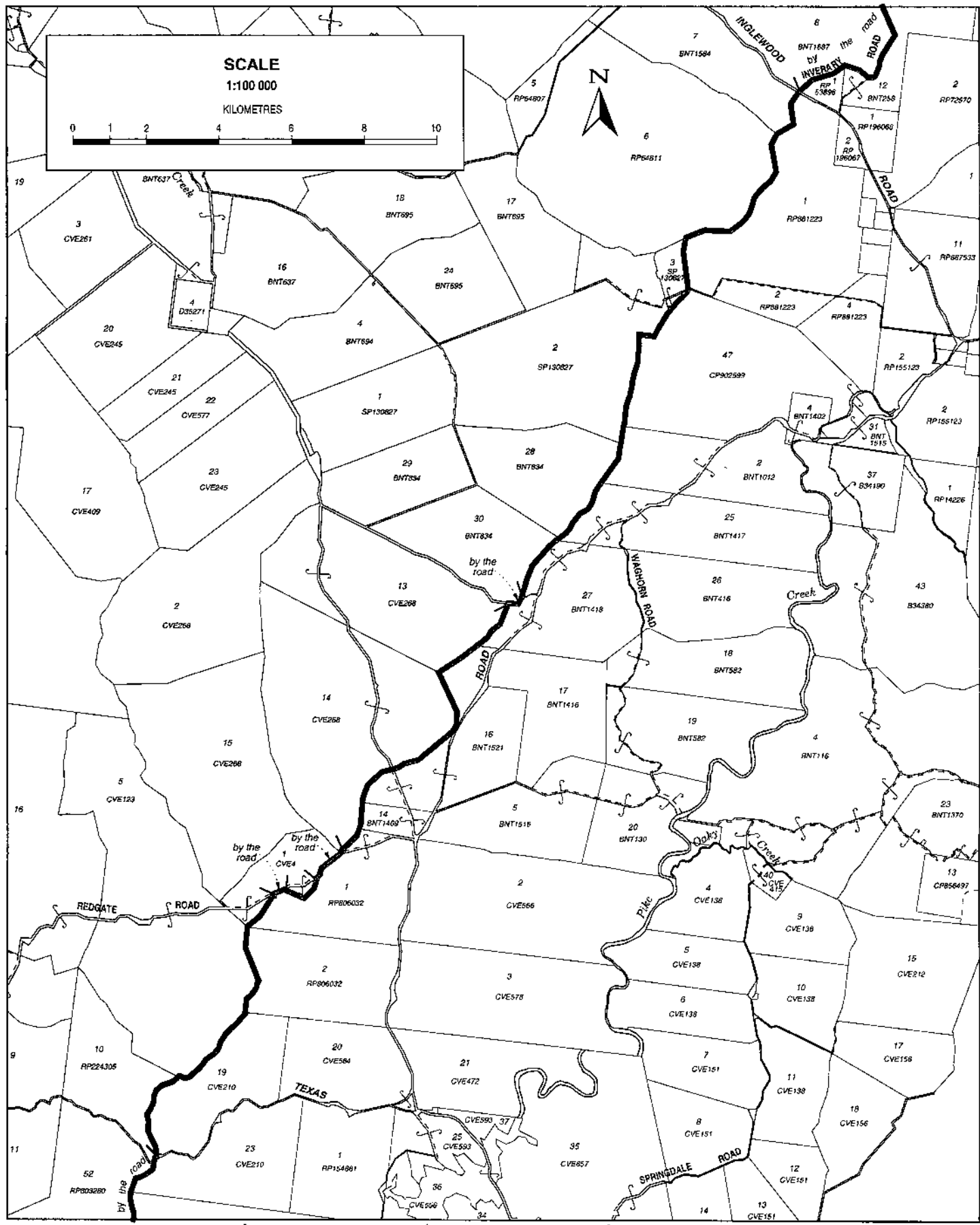
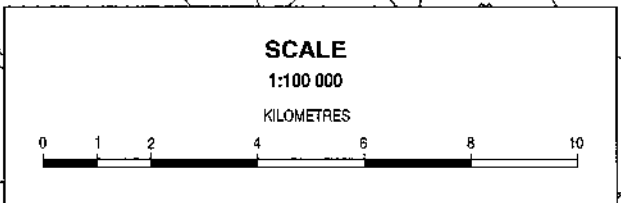
Date: 16/01/2008

GDA94

NOTE: Original plan size is A3, A4 copy is reduced.



AP19399



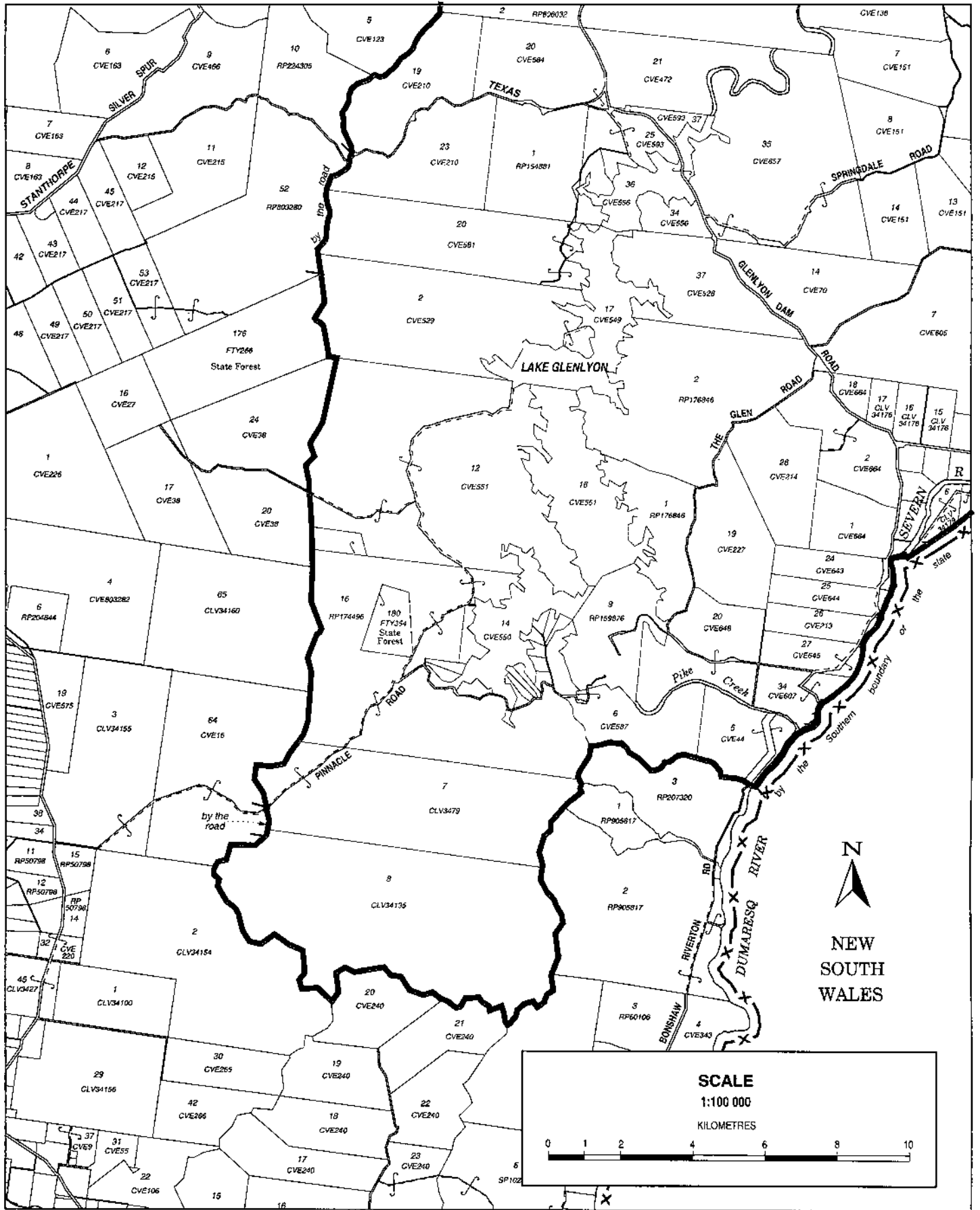
Queensland Government
Natural Resources and Water
Prepared by SERVICE DELIVERY, LAND INFORMATION SERVICES, LAND INFORMATION and TITLES
Podium 3, LANDCENTRE
Chr MAIN and VULTURE STREETS
WOOLLOONGABBA
QLD 4102
© The State of Queensland
(Department of Natural Resources and Water) 2006
Base data extracted from the Digital Cadastral Data Base - April 2003

PLAN OF: Stanthorpe Shire River Improvement Area
This Administrative Plan identifies the boundary of the Stanthorpe Shire River Improvement Area for the Stanthorpe Shire River Improvement Trust.
LOCALITY : LOCAL AUTH :
Plan Ref: _____
File Ref: _____

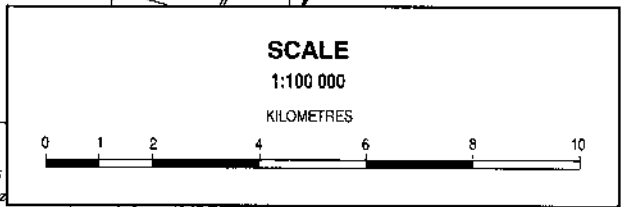
GDA94
Scale: 1:100 000
NOTE: Original plan size is A3, A4 copy is reduced.
AP19399
Drawn by: SPB
Date: 16/01/2008

ADMINISTRATIVE PLAN

Sheet 5 of 7



N
NEW SOUTH WALES



Queensland Government
 Natural Resources and Water
 Prepared by SERVICE DELIVERY, LAND INFORMATION SERVICES, LAND INFORMATION and TITLES
 Podium 3, LANDCENTRE
 Cnr MAIN and VULTURE STREETS
 WOOLLOONGABBA
 QLD 4102
 © The State of Queensland
 (Department of Natural Resources and Water) 2008
 Base data extracted from the
 Digital Cadastral Data Base - April 2003

PLAN OF: Stanthorpe Shire River Improvement Area
 This Administrative Plan identifies the boundary of the Stanthorpe Shire River Improvement Area for the Stanthorpe Shire River Improvement Trust.
 LOCALITY : LOCAL AUTH :
 Plan Ref: File Ref: Map Ref:
 Drawn by: SPB
 Date: 16/01/2008

GDA94
 Scale: 1:100 000
 NOTE: Original plan size is A3, A4 copy is reduced.
AP19399

