


0 50mm 100mm 150mm

 Prepared by
SERVICE DELIVERY,
LAND INFORMATION SERVICES,
LAND INFORMATION and TITLES

Queensland Government
Natural Resources and Water
Podium 3, LANDCENTRE
Cnr MAIN and VULTURE STREETS
WOOLLOONGABBA
QLD 4102

© The State of Queensland
(Department of Natural Resources and Water) 2008
Base data extracted from the
Digital Cadastral Data Base - October 2004

PLAN OF: Boonah Shire River Improvement Area
This Administrative Plan identifies the boundary of the
Boonah Shire River Improvement Area for the
Boonah Shire River Improvement Trust.

GDA94

NOTE: Original plan size is A3,
A4 copy is reduced.

LOCALITY :

LOCAL AUTH :

Plan Ref:

Drawn by: R.J.C.

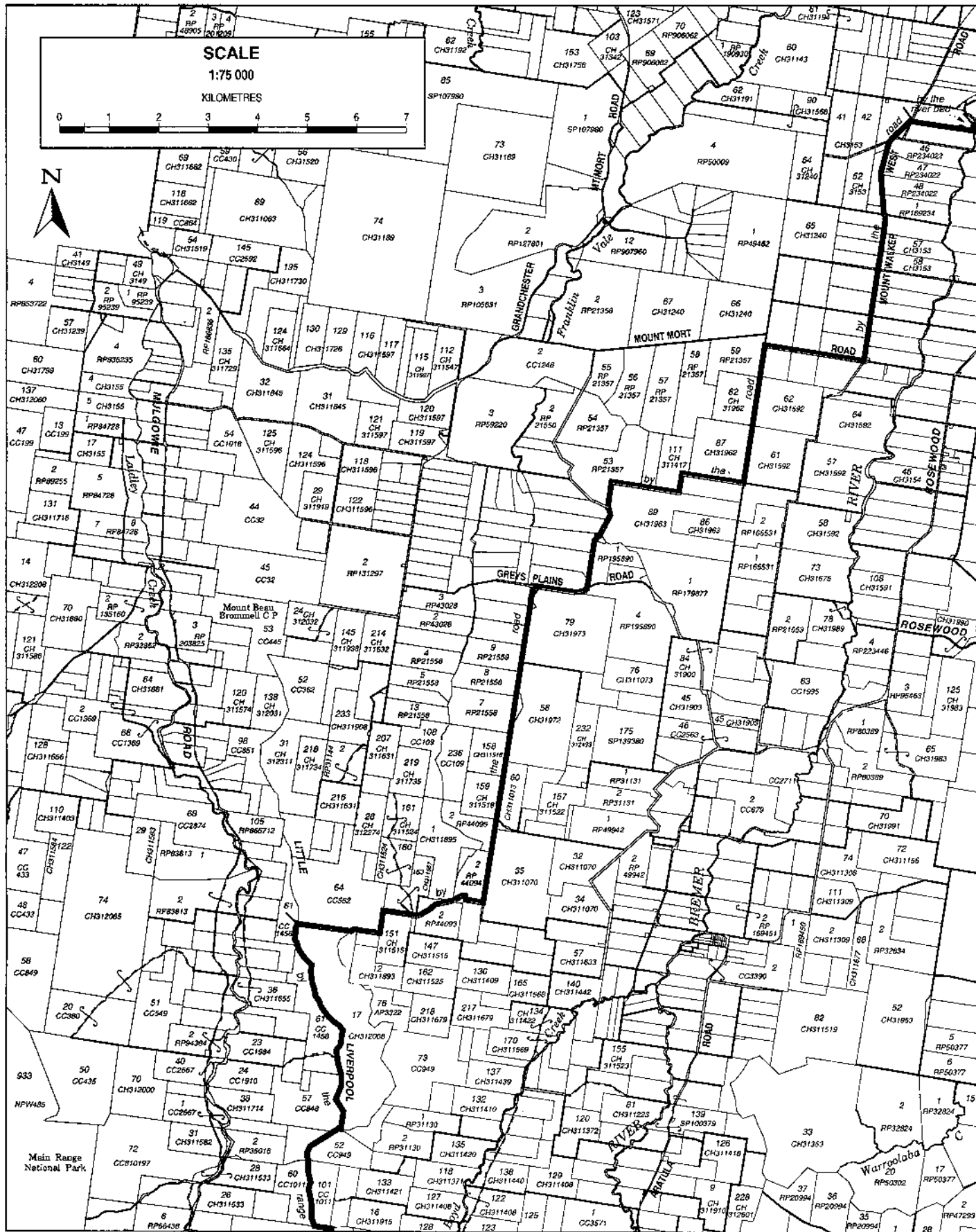
File Ref:

Map Ref:

Date: 15/01/2008



AP 19390



PLAN OF: Boonah Shire River Improvement Area
 This Administrative Plan identifies the boundary of the Boonah Shire River Improvement Area for the Boonah Shire River Improvement Trust.

GDA94

Scale: 1:75 000
 NOTE: Original plan size is A3, A4 copy is reduced.

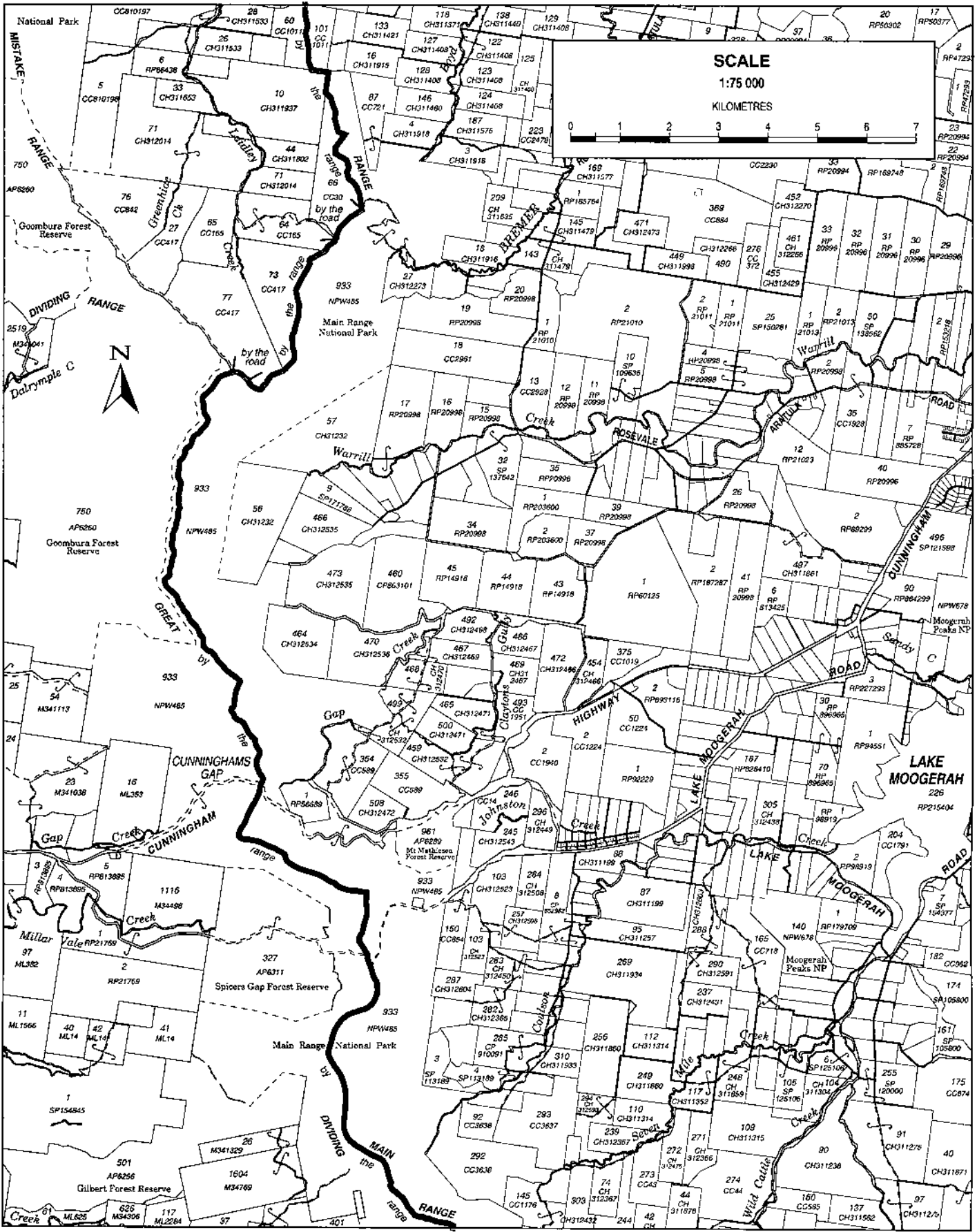
Queensland Government
 Natural Resources and Water
 Podium 3, LANDCENTRE
 Cnr MAIN and VULTURE STREETS
 WOOLLOONGABBA
 QLD 4102

© The State of Queensland
 (Department of Natural Resources and Water) 2008
 Base data extracted from the
 Digital Cadastral Data Base - October 2004


LOCALITY :	LOCAL AUTH :
Plan Ref:	Drawn by: R.J.C.
File Ref:	Date: 15/01/2008
Map Ref:	

AP19390

ADMINISTRATIVE PLAN



0 50mm 100mm 150mm

 Prepared by SERVICE DELIVERY, LAND INFORMATION SERVICES, LAND INFORMATION and TITLES
 Podium 3, LANDCENTRE
 Cnr MAIN and VULTURE STREETS
 WOOLLOONGABBA
 QLD 4102
 © The State of Queensland
 (Department of Natural Resources and Water) 2008
 Base data extracted from the
 Digital Cadastral Data Base - October 2004

PLAN OF: Boonah Shire River Improvement Area
 This Administrative Plan identifies the boundary of the Boonah Shire River Improvement Area for the Boonah Shire River Improvement Trust.

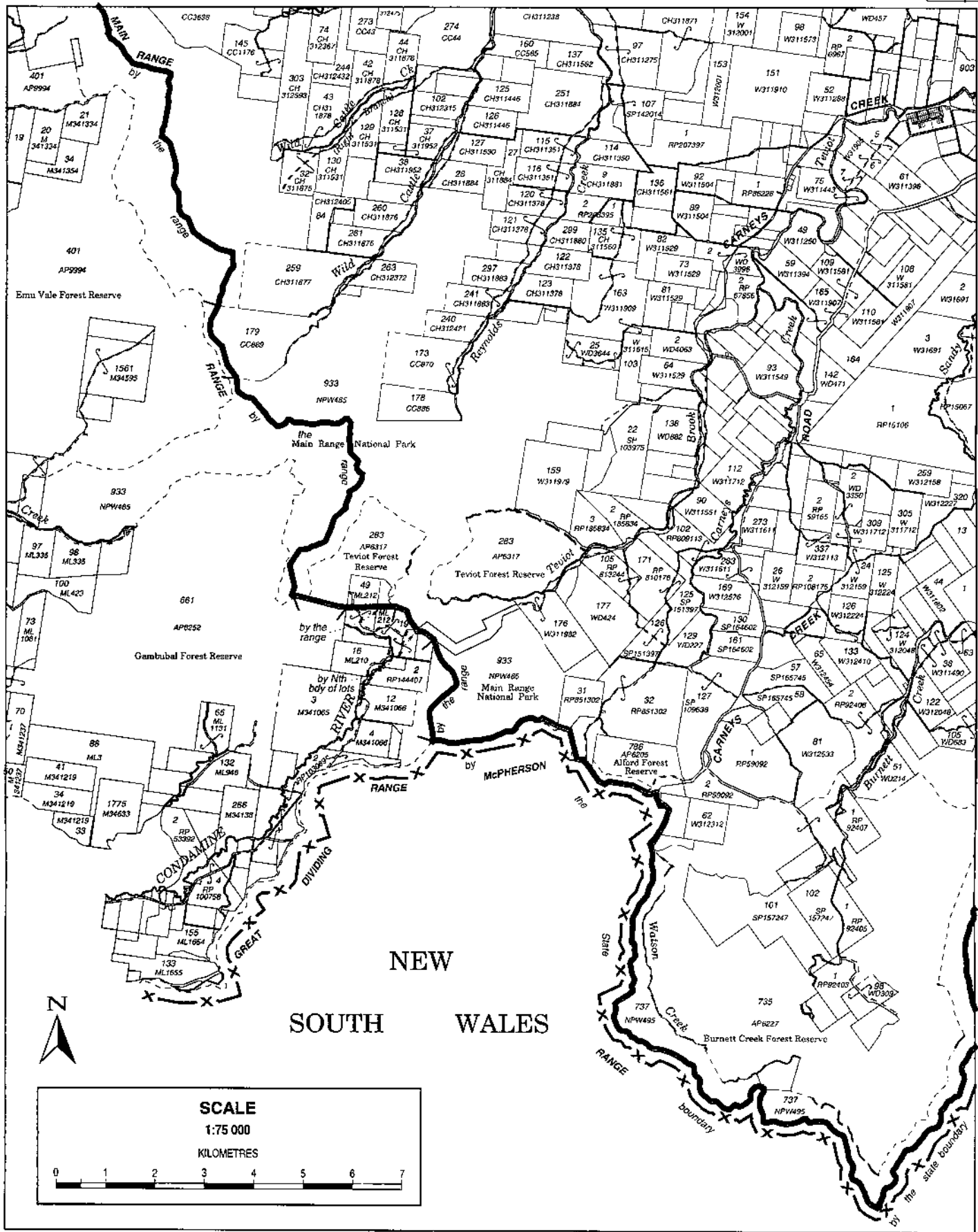
GDA94
 Scale: 1:75 000
 NOTE: Original plan size is A3, A4 copy is reduced.

LOCALITY :	LOCAL AUTH :
Plan Ref:	Drawn by: R.J.C.
File Ref:	Date: 15/01/2008
Map Ref:	

AP19390

ADMINISTRATIVE PLAN

Sheet 4 of 8



PLAN OF: Boonah Shire River Improvement Area
 This Administrative Plan identifies the boundary of the Boonah Shire River Improvement Area for the Boonah Shire River Improvement Trust.

GDA94

Scale: 1:75 000
 NOTE: Original plan size is A3, A4 copy is reduced.

AP19390

Queensland Government
 Prepared by SERVICE DELIVERY, LAND INFORMATION SERVICES, LAND INFORMATION and TITLES
 Podium 3, LANDCENTRE
 Cnr MAIN and VULTURE STREETS
 WOOLLOONGABBA
 QLD 4102
 © The State of Queensland
 (Department of Natural Resources and Water) 2008
 Base data extracted from the
 Digital Cadastral Data Base - October 2004

LOCALITY :	LOCAL AUTH :
Plan Ref:	Drawn by: R.J.C.
File Ref:	Date: 15/01/2008
Map Ref:	