

0 50mm 100mm 150mm

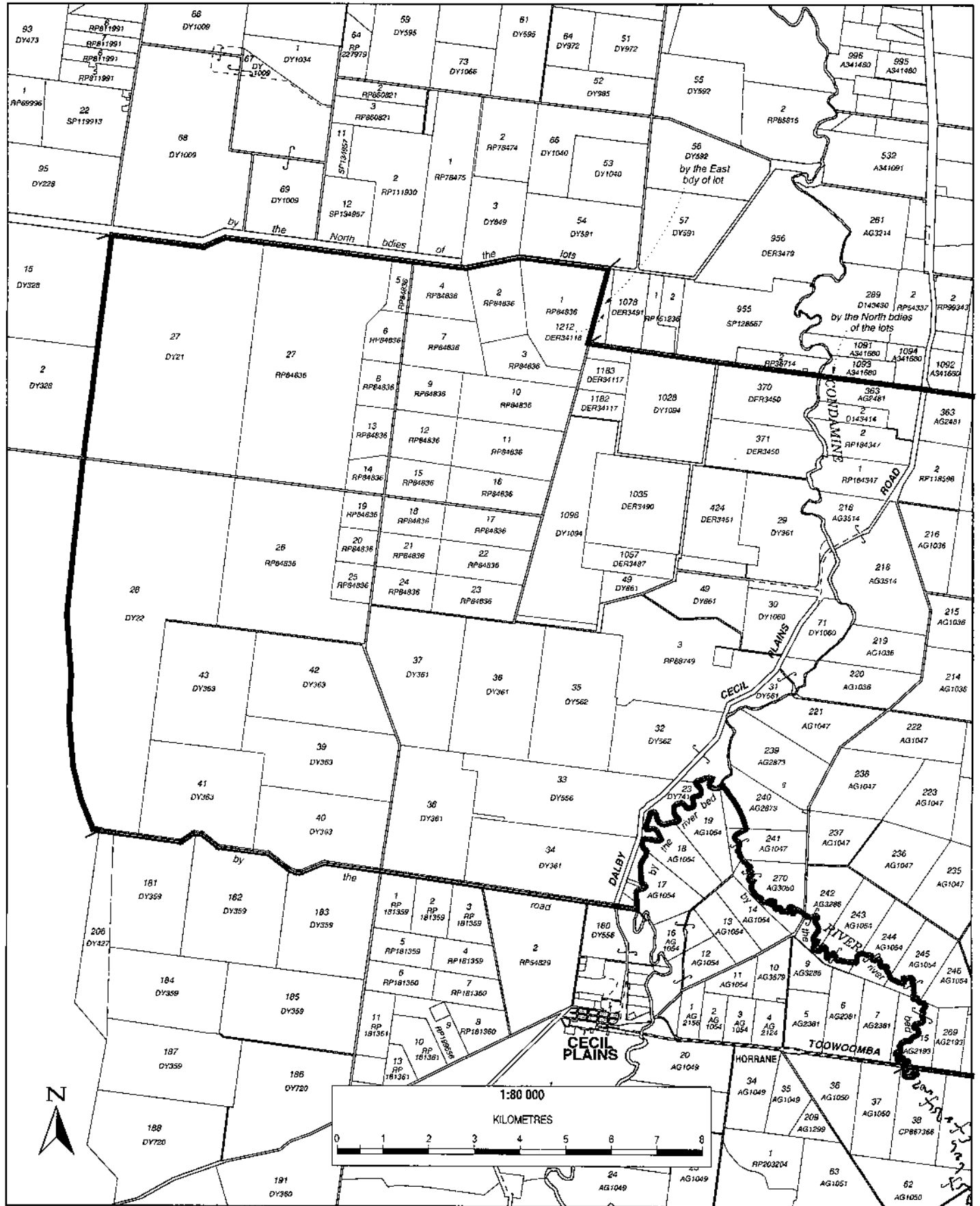
Queensland Government
 Natural Resources and Water
 Prepared by SERVICE DELIVERY, LAND INFORMATION SERVICES, LAND INFORMATION and TITLES
 Podium 3, LANDCENTRE
 Cnr MAIN and VULTURE STREETS
 WOOLLOONGABBA
 QLD 4102
 © The State of Queensland
 (Department of Natural Resources and Water) 2008
 Base data extracted from the
 Digital Cadastral Data Base - August 2002


PLAN OF: Jondaryan Shire River Improvement Area
 This Administrative Plan identifies the boundary of the Jondaryan Shire River Improvement Area for the Jondaryan Shire River Improvement Trust.
 LOCALITY : LOCAL AUTH :
 Plan Ref: Drawn by: PML
 File Ref: Map Ref: Date: 16/01/08

GDA94
 NOTE: Original plan size is A3. A4 copy is reduced.

AP19397

ADMINISTRATIVE PLAN



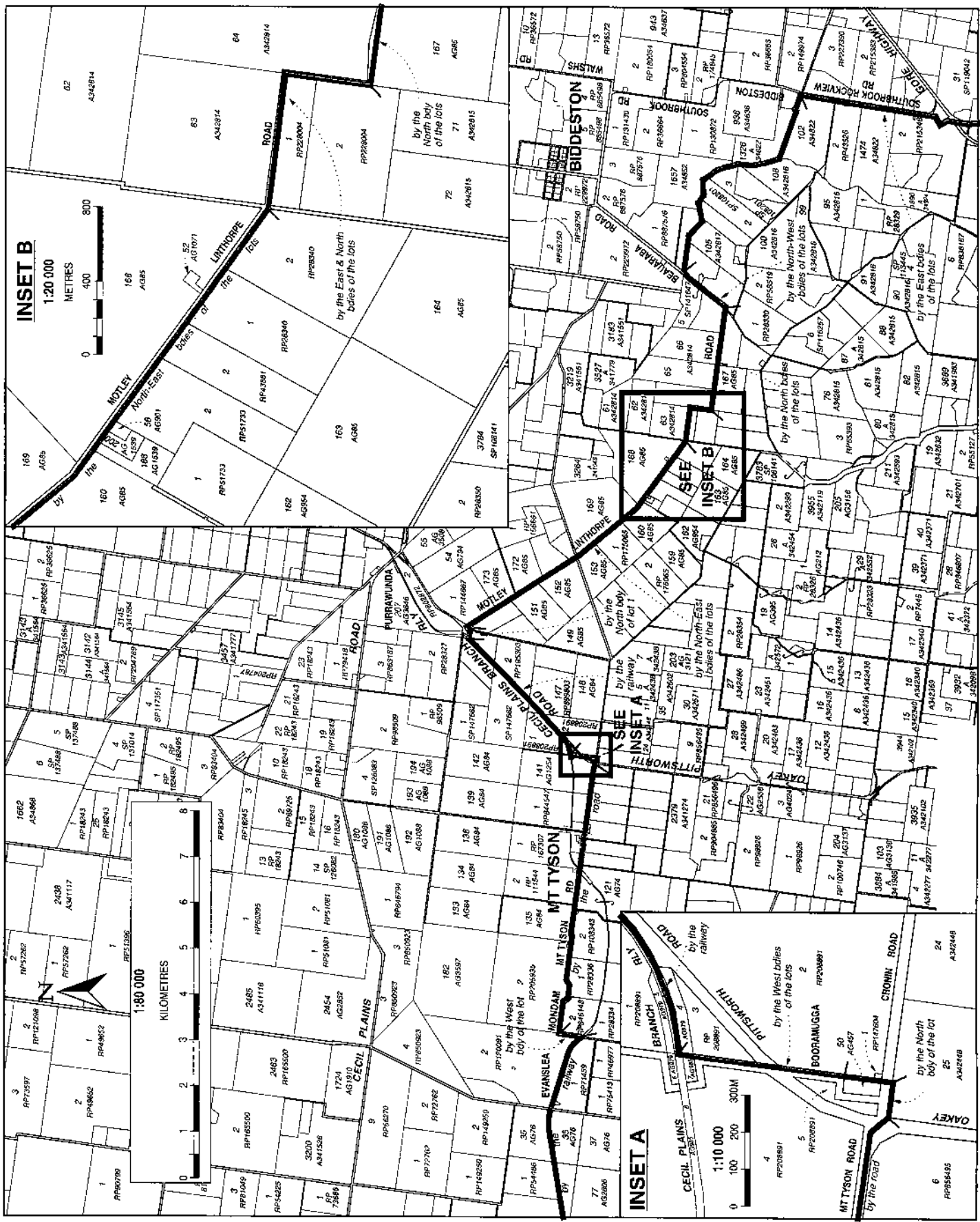

 Prepared by
**SERVICE DELIVERY,
 LAND INFORMATION SERVICES,
 LAND INFORMATION and TITLES**
Queensland Government
 Natural Resources
 and Water
 Podium 3, LANDCENTRE
 Cnr MAIN and VULTURE STREETS
 WOOLLOONGABBA
 QLD 4102
 © The State of Queensland
 (Department of Natural Resources and Water) 2008
 Base data extracted from the
 Digital Cadastral Data Base - August 2002

PLAN OF: Jondaryan Shire River Improvement Area

This Administrative Plan identifies the boundary of the Jondaryan Shire River Improvement Area for the Jondaryan Shire River Improvement Trust.

LOCALITY :	LOCAL AUTH :
Plan Ref:	Drawn by: PML
File Ref:	Date: 16/01/06
Map Ref:	

GDA94
 Scale: 1:80 000
 NOTE: Original plan size is A3,
 A4 copy is reduced.
AP19397



Queensland Government
 Natural Resources and Water
 Prepared by SERVICE DELIVERY, LAND INFORMATION SERVICES, LAND INFORMATION AND TITLES
 Podium 3, LANDCENTRE
 Cnr MAIN and VULTURE STREETS
 WOOLLOONGABBA
 QLD 4102
 © The State of Queensland
 (Department of Natural Resources and Water) 2008
 Base data extracted from the
 Digital Cadastral Data Base - August 2002

PLAN OF: Jondaryan Shire River Improvement Area
 This Administrative Plan identifies the boundary of the Jondaryan Shire River Improvement Area for the Jondaryan Shire River Improvement Trust.
 LOCALITY : LOCAL AUTH :
 Plan Ref: File Ref: Map Ref:
 Drawn by: PML
 Date: 16/01/08

GDA94
 Scale: 1:80 000
 NOTE: Original plan size is A3, A4 copy is reduced.
AP19397