

DOUGLAS SHIRE RIVER IMPROVEMENT AREA

0 50mm 100mm 150mm

 Prepared by
**SERVICE DELIVERY,
 LAND INFORMATION SERVICES,
 LAND INFORMATION and TITLES**

Queensland Government
 Natural Resources and Water
 Podium 3, LANDCENTRE
 Cnr MAIN and VULTURE STREETS
 WOOLLOONGABBA
 QLD 4102

© The State of Queensland
 (Department of Natural Resources and Water) 2008
 Base data extracted from the
 Digital Cadastral Data Base - February 2004


PLAN OF: Douglas Shire River Improvement Area
 This Administrative Plan identifies the boundary of the
 Douglas Shire River Improvement Area for the
 Douglas Shire River Improvement Trust.

LOCALITY : LOCAL AUTH :

| | |
|-----------|------------------|
| Plan Ref: | Drawn by: R.J.C. |
| File Ref: | Date: 18/01/2008 |
| Map Ref: | |

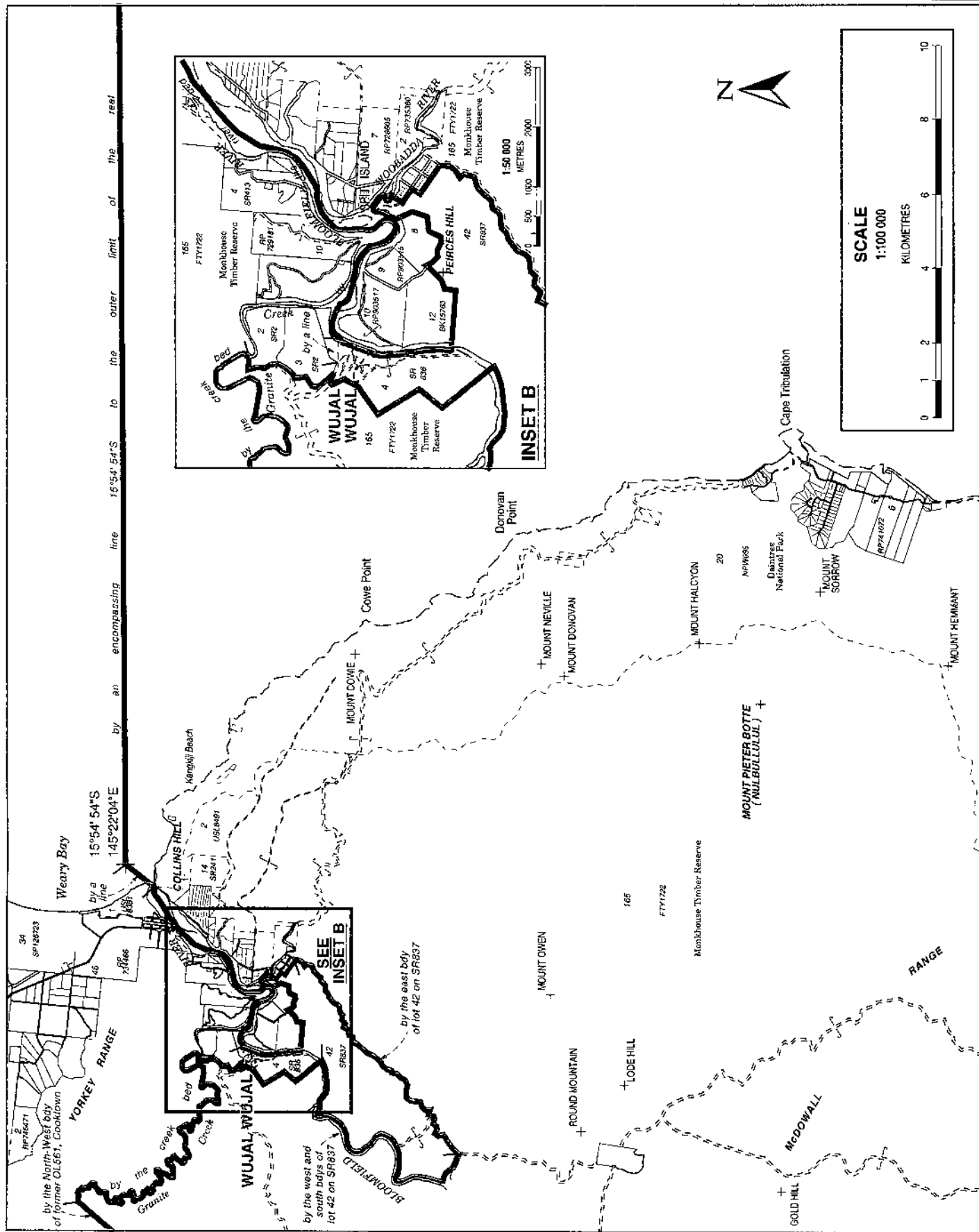
GDA94

NOTE: Original plan size is A3,
 A4 copy is reduced.



AP19395

ADMINISTRATIVE PLAN



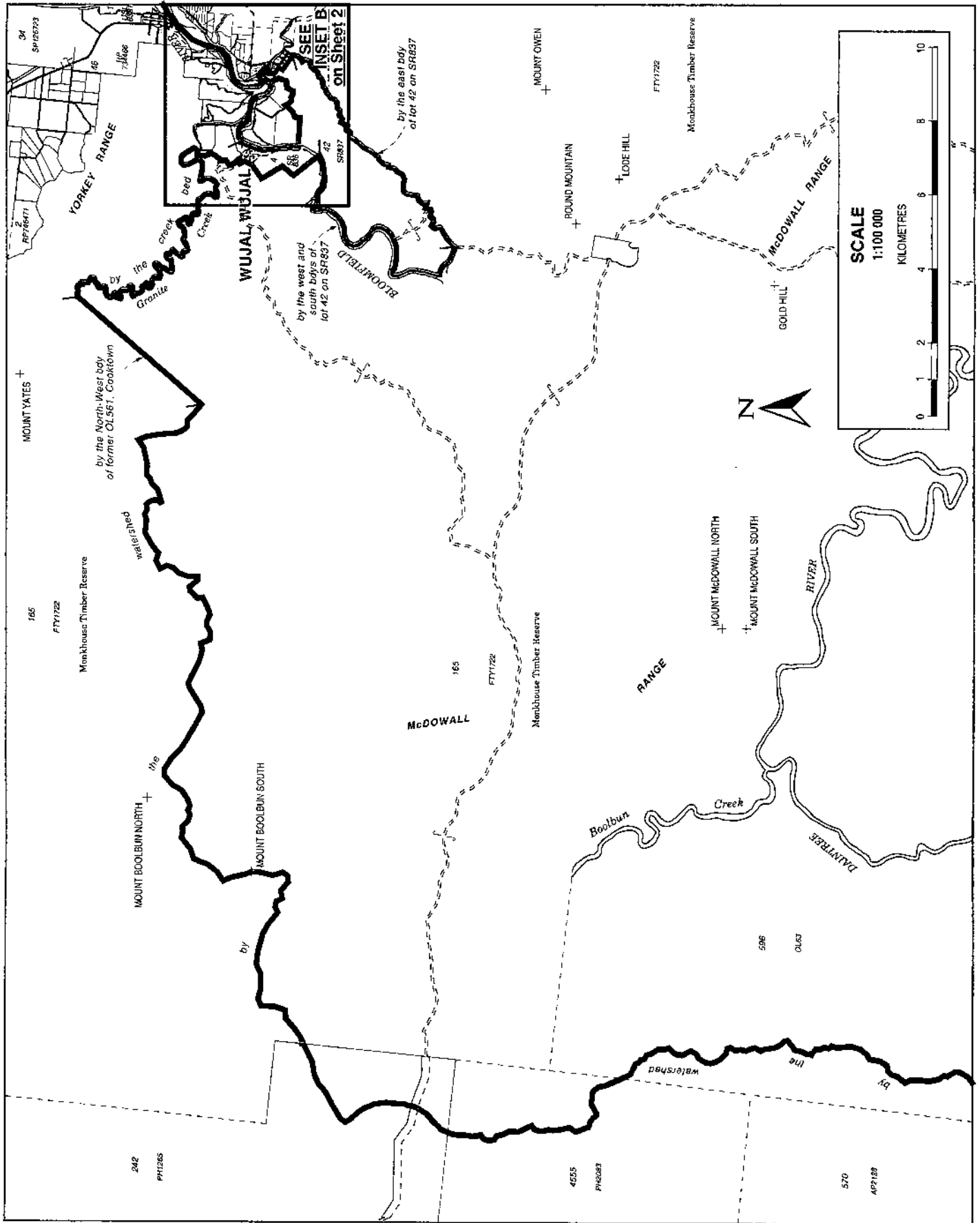
Queensland Government
 Natural Resources and Water
 Prepared by SERVICE DELIVERY, LAND INFORMATION SERVICES, LAND INFORMATION and TITLES
 Podium 3, LANDCENTRE
 Cnr MAIN and VULTURE STREETS
 WOOLLOONGABBA
 QLD 4102
 © The State of Queensland
 (Department of Natural Resources and Water) 2008
 Base data extracted from the
 Digital Cadastral Data Base - February 2004

PLAN OF: Douglas Shire River Improvement Area
 This Administrative Plan identifies the boundary of the Douglas Shire River Improvement Area for the Douglas Shire River Improvement Trust.

| | |
|------------|------------------|
| LOCALITY : | LOCAL AUTH : |
| Plan Ref: | Drawn by: R.J.C. |
| File Ref: | Date: 18/01/2008 |

GDA94
 Scale: 1:100 000
 NOTE: Original plan size is A3, A4 copy is reduced.
AP19395

ADMINISTRATIVE PLAN



0 50mm 100mm 150mm

Queensland Government
 Natural Resources and Water
 Prepared by SERVICE DELIVERY, LAND INFORMATION SERVICES, LAND INFORMATION and TITLES
 Podium 3, LANDCENTRE
 Cnr MAIN and VULTURE STREETS
 WOOLLOONGABBA
 QLD 4102
 © The State of Queensland
 (Department of Natural Resources and Water) 2008
 Base data extracted from the
 Digital Cadastral Data Base - February 2004

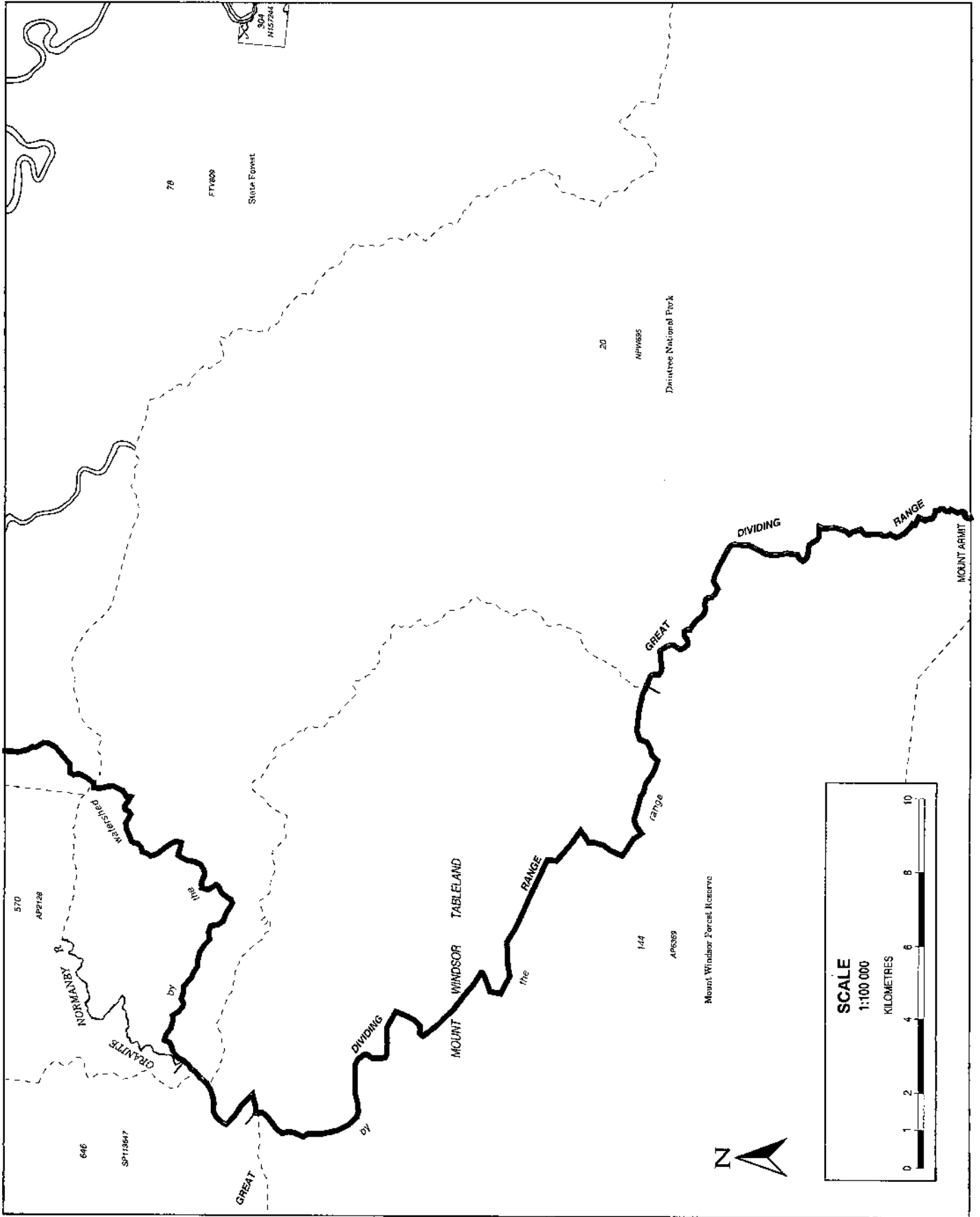
PLAN OF: Douglas Shire River Improvement Area
 This Administrative Plan identifies the boundary of the Douglas Shire River Improvement Area for the Douglas Shire River Improvement Trust.

GDA94
 Scale: 1:100 000
 NOTE: Original plan size is A3, A4 copy is reduced.

| | |
|------------|------------------|
| LOCALITY : | LOCAL AUTH : |
| Plan Ref: | Drawn by: R.J.C. |
| File Ref: | Date: 18/01/2008 |
| Map Ref: | |

AP19395

ADMINISTRATIVE PLAN



0 | 50 | 100 | 150

Queensland Government
 Prepared by SERVICE DELIVERY, LAND INFORMATION SERVICES, LAND INFORMATION and TITLES
 Podium 3, LANDCENTRE
 Cnr MAIN and VULTURE STREETS
 WOOLLOONGABBA
 QLD 4102
 © The State of Queensland
 (Department of Natural Resources and Water) 2008
 Base data extracted from the
 Digital Cadastral Data Base - February 2004

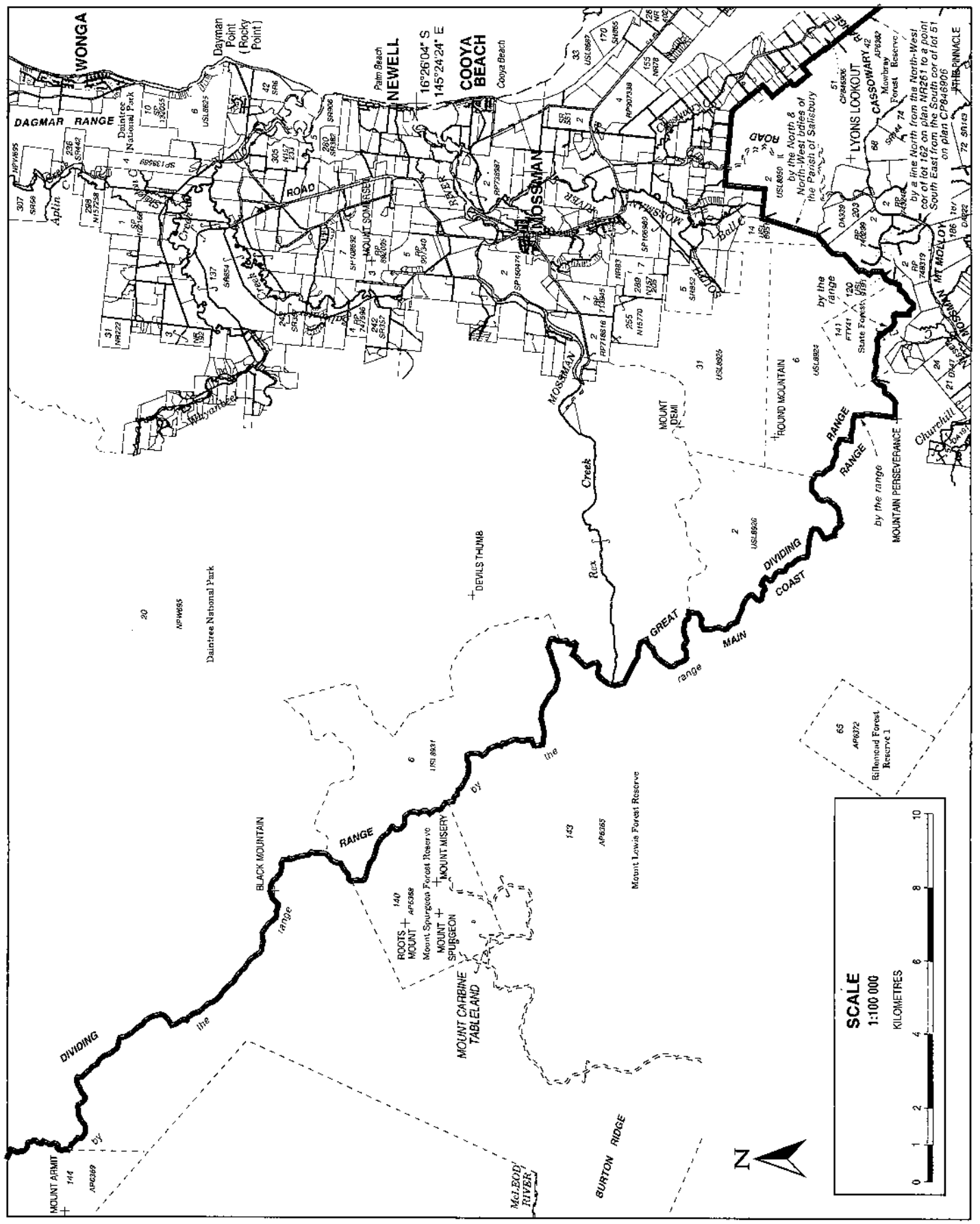
PLAN OF: Douglas Shire River Improvement Area
 This Administrative Plan identifies the boundary of the Douglas Shire River Improvement Area for the Douglas Shire River Improvement Trust.

GDA94
 Scale: 1:100 000
 NOTE: Original plan size is A3, A4 copy is reduced.

| | | | |
|------------|----------|------------------|--|
| LOCALITY : | | LOCAL AUTH : | |
| Plan Ref: | | Drawn by: R.J.C. | |
| File Ref: | Map Ref: | Date: 18/01/2008 | |

AP19395

ADMINISTRATIVE PLAN



0 50mm 100mm 150mm

Queensland Government
 Natural Resources and Water
 Prepared by SERVICE DELIVERY, LAND INFORMATION SERVICES, LAND INFORMATION and TITLES
 Podium 3, LANDCENTRE
 Cnr MAIN and VULTURE STREETS
 WOOLLOONGABBA
 QLD 4102
 © The State of Queensland
 (Department of Natural Resources and Water) 2008
 Base data extracted from the
 Digital Cadastral Data Base - February 2004

PLAN OF: Douglas Shire River Improvement Area
 This Administrative Plan identifies the boundary of the Douglas Shire River Improvement Area for the Douglas Shire River Improvement Trust.

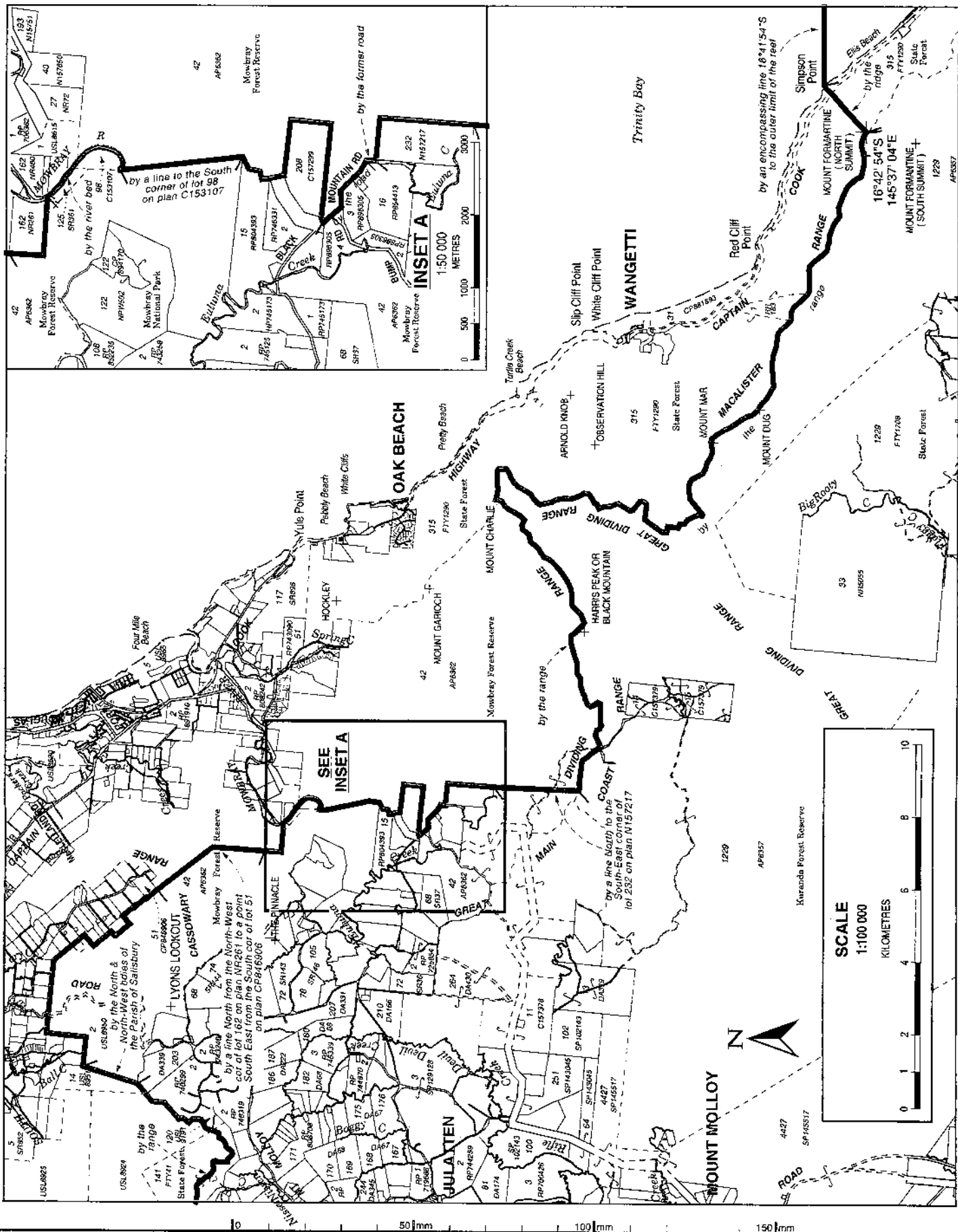
LOCALITY : LOCAL AUTH :


Plan Ref: File Ref: Map Ref:

Drawn by: R.J.C.
 Date: 18/01/2008

GDA94
 Scale: 1:100 000
 NOTE: Original plan size is A3, A4 copy is reduced.

AP19395




 Prepared by
**SERVICE DELIVERY,
 LAND INFORMATION SERVICES,
 LAND INFORMATION and TITLES**
 Podium 3, LANDCENTRE
 Cnr MAIN and VULTURE STREETS
 WOOLLOONGABBA
 QLD 4102
 © The State of Queensland
 (Department of Natural Resources and Water) 2008
 Base data extracted from the
 Digital Cadastral Data Base - February 2004

PLAN OF: Douglas Shire River Improvement Area
 This Administrative Plan identifies the boundary of the
 Douglas Shire River Improvement Area for the
 Douglas Shire River Improvement Trust.

GDA94
 Scale: 1:100 000
 NOTE: Original plan size is A3,
 A4 copy is reduced.

| | |
|------------|------------------|
| LOCALITY : | LOCAL AUTH : |
| Plan Ref: | Drawn by: R.J.C. |
| File Ref: | Date: 18/01/2008 |
| Map Ref: | |

AP19395