

**DON RIVER IMPROVEMENT AREA**

**Queensland Government**  
 Natural Resources and Water  
 Prepared by SERVICE DELIVERY, LAND INFORMATION SERVICES, LAND INFORMATION and TITLES  
 Podium 3, LANDCENTRE  
 Cnr MAIN and VULTURE STREETS  
 WOOLLOONGABBA  
 QLD 4102  
 © The State of Queensland  
 (Department of Natural Resources and Water) 2008  
 Base data extracted from the  
 Digital Cadastral Data Base - November 2004

**PLAN OF: Don River Improvement Area**  
 This Administrative Plan identifies the boundary of the Don River Improvement Area for the Don River Improvement Trust.

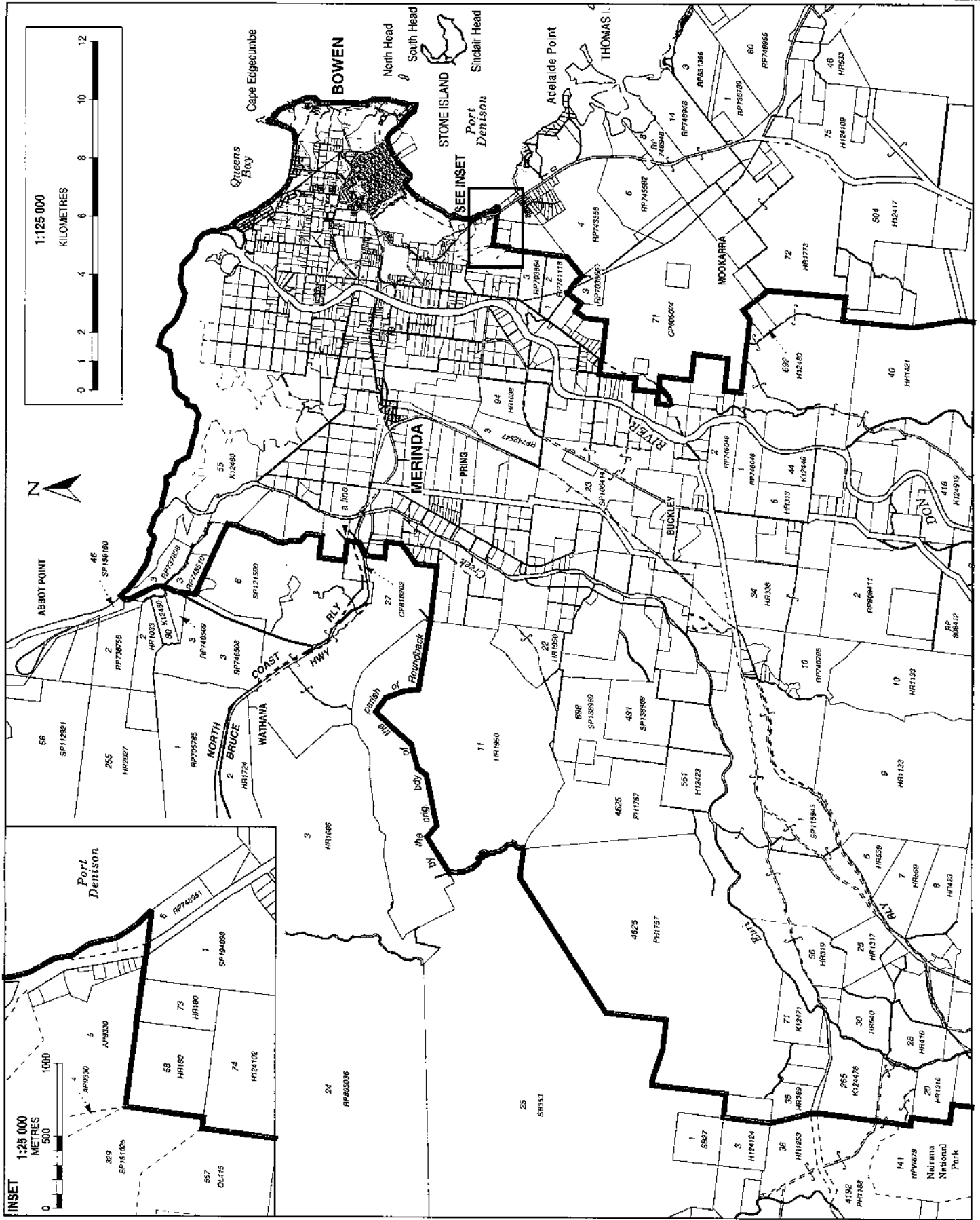
LOCALITY : LOCAL AUTH :

Plan Ref:	Drawn by: SH
File Ref:	Date: 16/01/2008
Map Ref:	

**GDA94**

NOTE: Original plan size is A3, A4 copy is reduced.

**AP19394**



**Queensland Government**  
 Natural Resources and Water  
 Prepared by SERVICE DELIVERY, LAND INFORMATION SERVICES, LAND INFORMATION AND TITLES  
 Podium 3, LANDCENTRE  
 Cnr MAIN and VULTURE STREETS  
 WOOLLOONGABBA  
 QLD 4102

© The State of Queensland  
 (Department of Natural Resources and Water) 2008  
 Base data extracted from the  
 Digital Cadastral Data Base - November 2004

**PLAN OF: Don River Improvement Area**

This Administrative Plan identifies the boundary of the Don River Improvement Area for the Don River Improvement Trust.

LOCALITY :

LOCAL AUTH :

Plan Ref:

Drawn by: SH

File Ref:

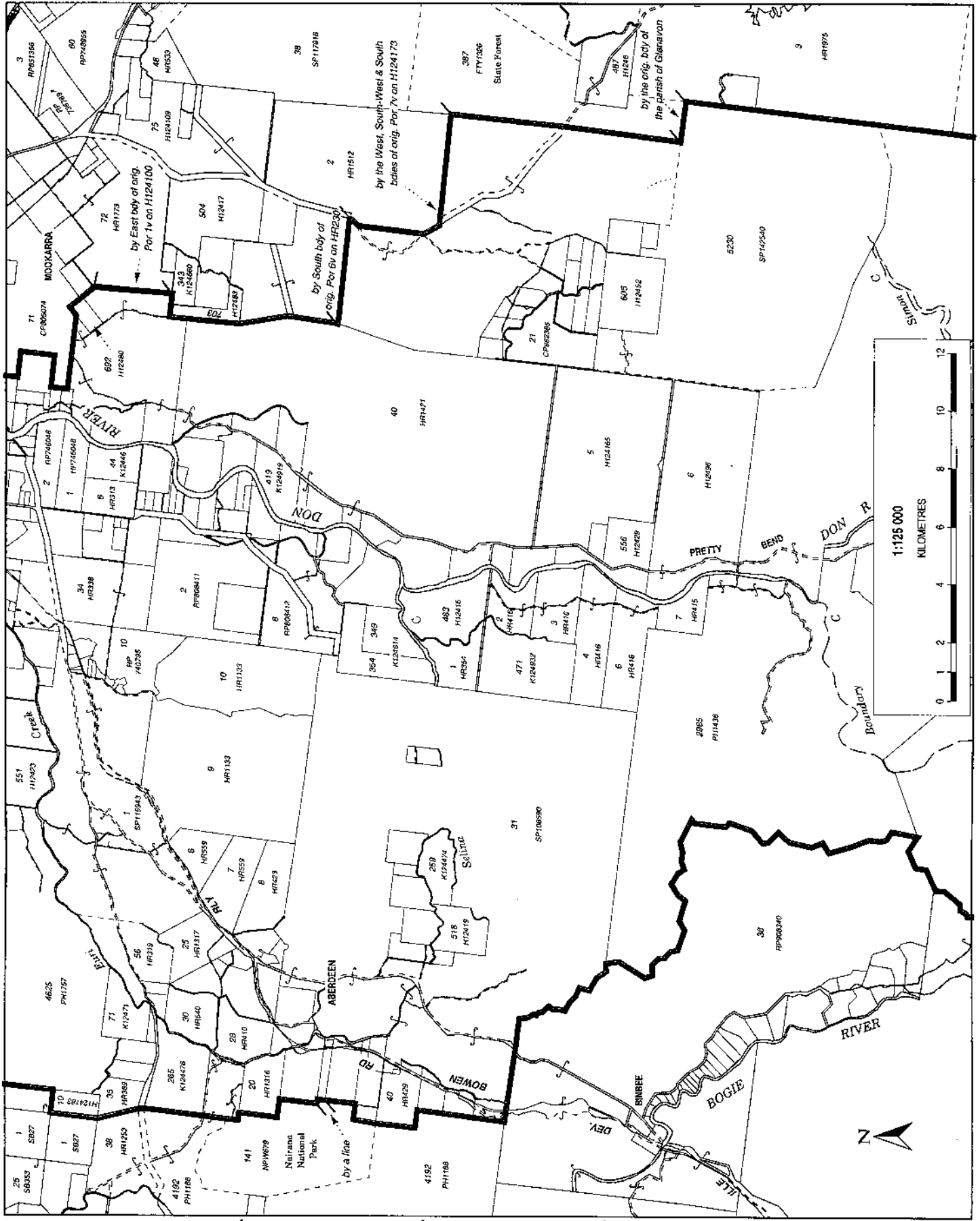
Map Ref:

Date: 16/01/2008

GDA94

Scale: 1:125 000  
 NOTE: Original plan size is A3,  
 A4 copy is reduced.

**AP19394**



**Queensland Government**  
 Prepared by SERVICE DELIVERY, LAND INFORMATION SERVICES, LAND INFORMATION and TITLES  
 Podium 3, LANDCENTRE  
 Cnr MAIN and VULTURE STREETS  
 WOOLLOONGABBA  
 QLD 4102

© The State of Queensland  
 (Department of Natural Resources and Water) 2008  
 Base data extracted from the  
 Digital Cadastral Data Base - November 2004

**PLAN OF: Don River Improvement Area**

This Administrative Plan identifies the boundary of the Don River Improvement Area for the Don River Improvement Trust.

LOCALITY: LOCAL AUTH :

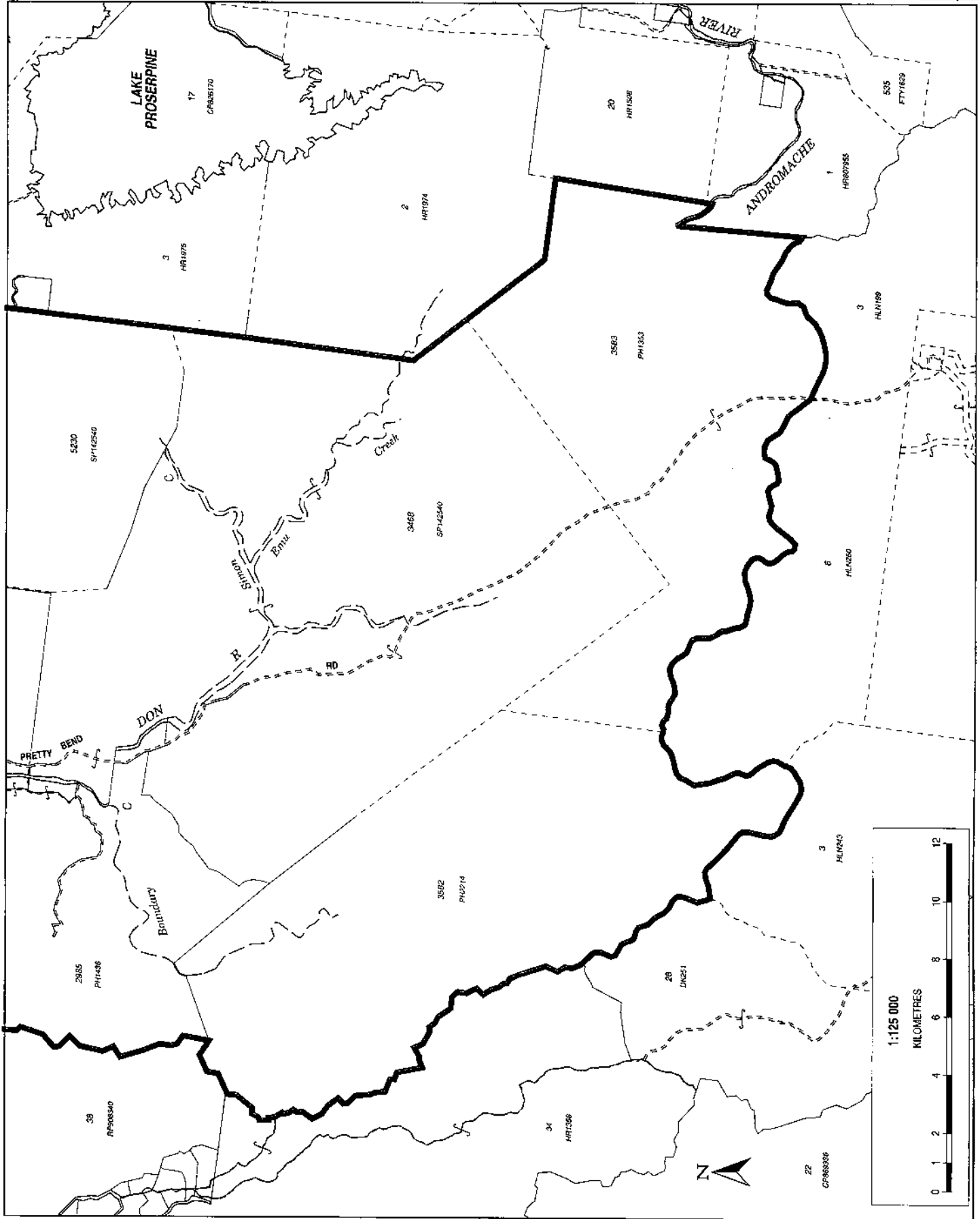
Plan Ref: Drawn by: SH

File Ref: Map Ref: Date: 16/01/2008

**GDAB9A**  
 Scale: 1:125 000  
 NOTE: Original plan size is A3, A4 copy is reduced.

**AP19394**

# ADMINISTRATIVE PLAN



**Queensland Government**  
 Natural Resources and Water  
 Prepared by SERVICE DELIVERY, LAND INFORMATION SERVICES, LAND INFORMATION and TITLES  
 Podium 3, LANDCENTRE  
 Cnr MAIN and VULTURE STREETS  
 WOOLLOONGABBA  
 QLD 4102  
 © The State of Queensland  
 (Department of Natural Resources and Water) 2008  
 Base data extracted from the  
 Digital Cadastral Data Base - November 2004

0 50mm 100mm 150mm

## PLAN OF: Don River Improvement Area

This Administrative Plan identifies the boundary of the Don River Improvement Area for the Don River Improvement Trust.

LOCALITY : LOCAL AUTH :

Plan Ref:	Drawn by: SH
File Ref:	Date: 16/01/2008
Map Ref:	

**GDA94**

Scale: 1:125 000  
 NOTE: Original plan size is A3,  
 A4 copy is reduced.

# AP19394