

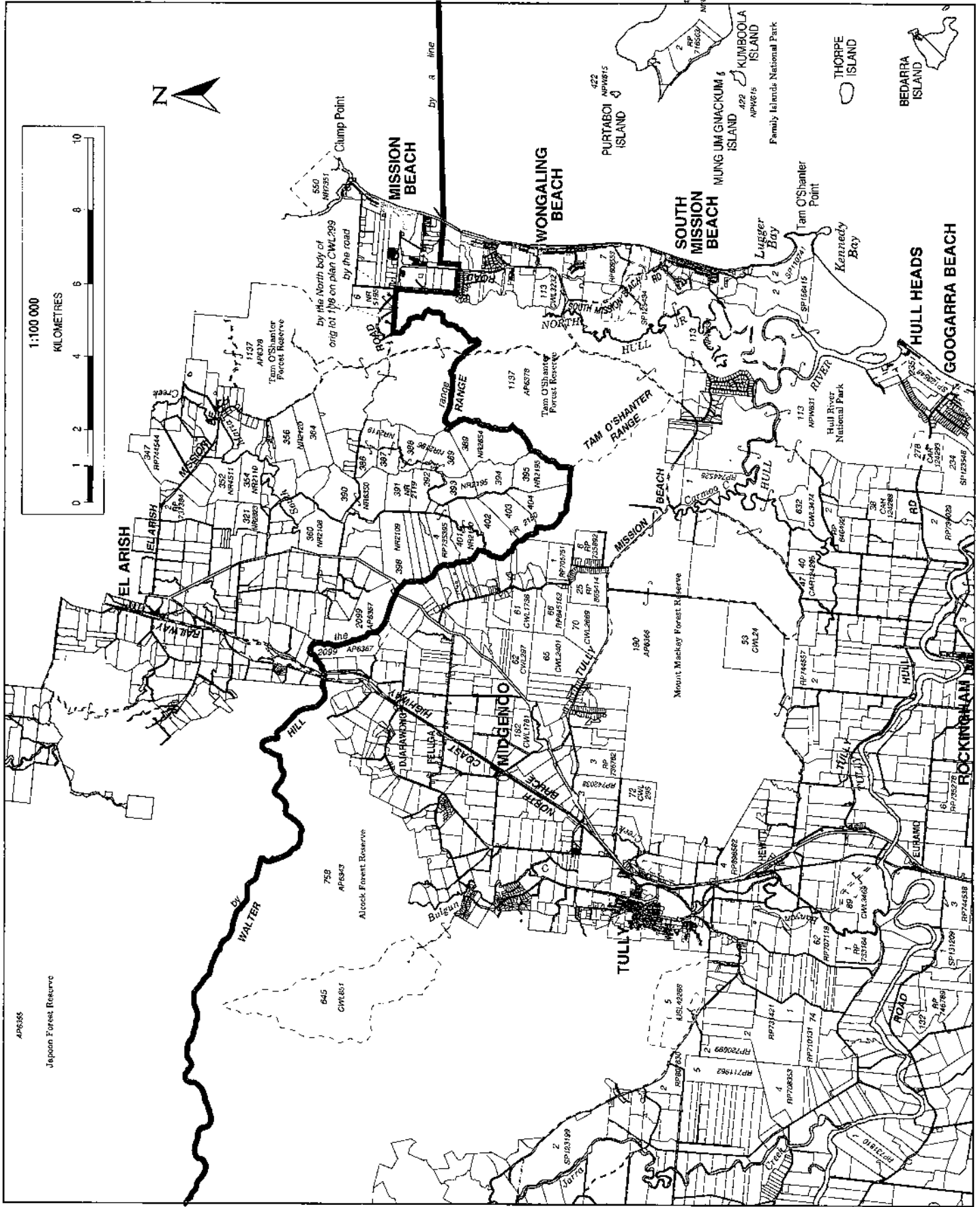


CARDWELL SHIRE RIVER IMPROVEMENT AREA


 Prepared by
 SERVICE DELIVERY,
 LAND INFORMATION SERVICES,
 LAND INFORMATION and TITLES
Queensland Government
 Natural Resources
 and Water
 Podium 3, LANDCENTRE
 Cnr MAIN and VULTURE STREETS
 WOOLLOONGABBA
 QLD 4102
 © The State of Queensland
 (Department of Natural Resources and Water) 2008
 Base data extracted from the
 Digital Cadastral Data Base - February 2003

PLAN OF: Cardwell Shire River Improvement Area
 This Administrative Plan identifies the boundary of the
 Cardwell Shire River Improvement Area for the
 Cardwell Shire River Improvement Trust.
 LOCALITY : LOCAL AUTH :
 Plan Ref: Drawn by: PML
 File Ref: Map Ref: Date: 14/01/08

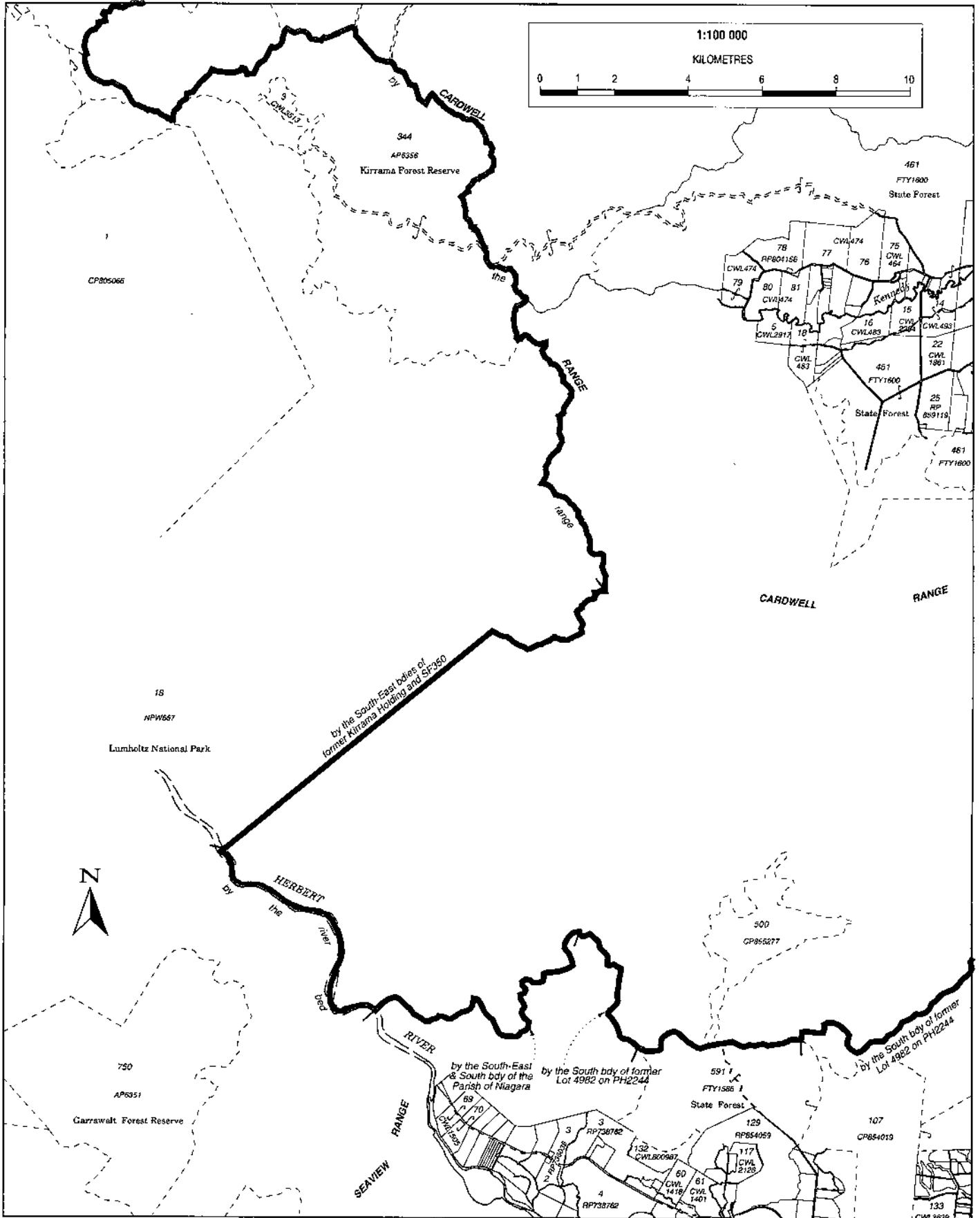
GDA94
 NOTE: Original plan size is A3,
 A4 copy is reduced.

AP19392





 Prepared by
**SERVICE DELIVERY,
 LAND INFORMATION SERVICES,
 LAND INFORMATION and TITLES**
 Podium 3, LANDCENTRE
 Cnr MAIN and VULTURE STREETS
 WOOLLOONGABBA
 QLD 4102
 © The State of Queensland
 (Department of Natural Resources and Water) 2008
 Base data extracted from the
 Digital Cadastral Data Base - February 2003

PLAN OF: Cardwell Shire River Improvement Area
 This Administrative Plan identifies the boundary of the Cardwell Shire River Improvement Area for the Cardwell Shire River Improvement Trust.
 LOCALITY : LOCAL AUTH :
 Plan Ref: Drawn by: PML
 File Ref: Map Ref: Date: 14/01/08

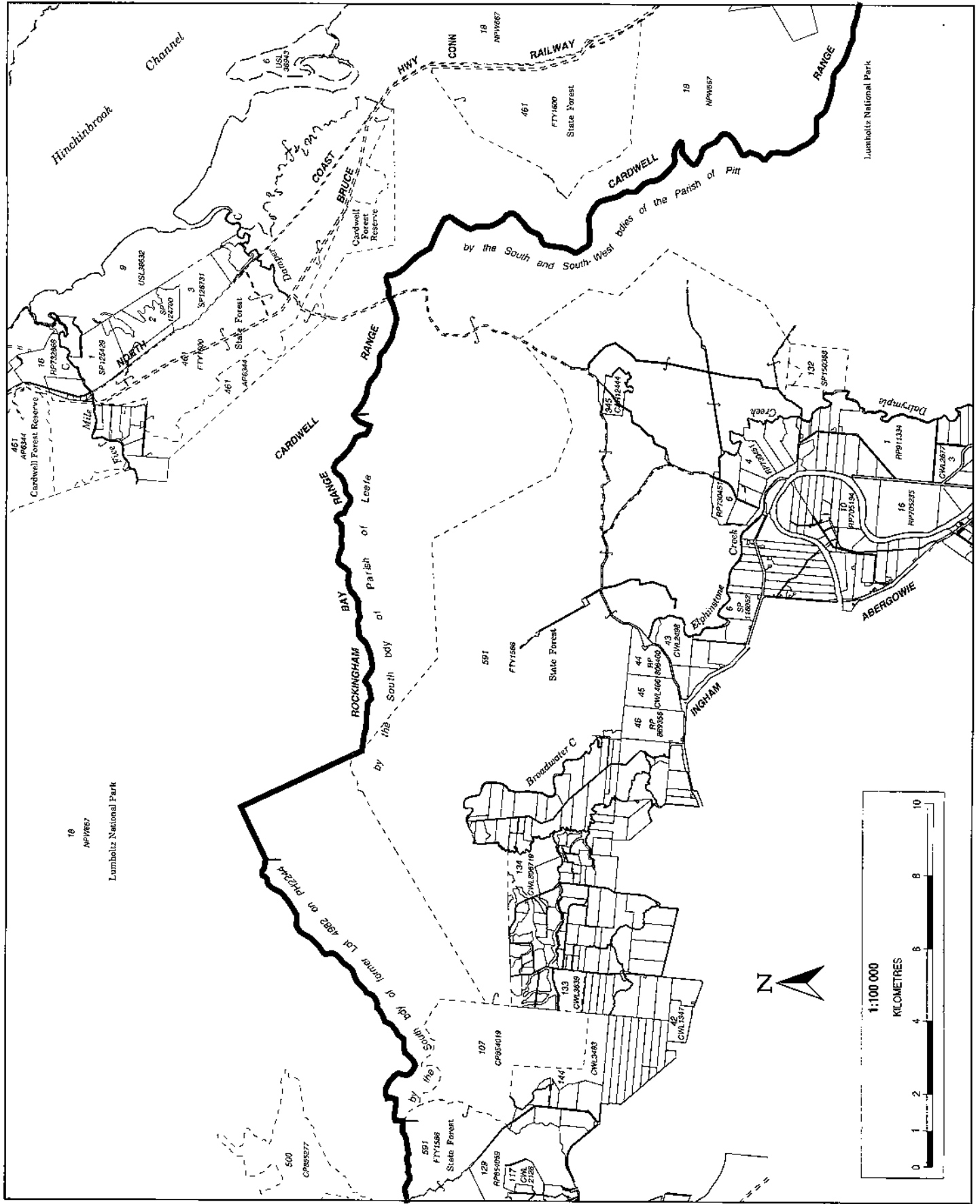
GDA94
 Scale: 1:100 000
 NOTE: Original plan size is A3, A4 copy is reduced.
AP19392




 Prepared by
**SERVICE DELIVERY,
 LAND INFORMATION SERVICES,
 LAND INFORMATION and TITLES**
Queensland Government
 Natural Resources
 and Water
 Podium 3, LANDCENTRE
 Cnr MAIN and VULTURE STREETS
 WOOLLOONGABBA
 QLD 4102
 © The State of Queensland
 (Department of Natural Resources and Water) 2008
 Base data extracted from the
 Digital Cadastral Data Base - February 2003

PLAN OF: Cardwell Shire River Improvement Area
 This Administrative Plan identifies the boundary of the
 Cardwell Shire River Improvement Area for the
 Cardwell Shire River Improvement Trust.
 LOCALITY : LOCAL AUTH :
 Plan Ref: Drawn by: PML
 File Ref: Map Ref: Date: 14/01/08

GDA94
 Scale: 1:100 000
 NOTE: Original plan size is A3,
 A4 copy is reduced.
AP19392



Prepared by
SERVICE DELIVERY,
LAND INFORMATION SERVICES,
LAND INFORMATION and TITLES

Queensland Government
Natural Resources and Water

Podium 3, LANDCENTRE
Chr MAIN and VULTURE STREETS
WOOLLOONGABBA
QLD 4102

© The State of Queensland
(Department of Natural Resources and Water) 2008
Base data extracted from the
Digital Cadastral Data Base - February 2003

PLAN OF: Cardwell Shire River Improvement Area

This Administrative Plan identifies the boundary of the Cardwell Shire River Improvement Area for the Cardwell Shire River Improvement Trust.

LOCALITY : LOCAL AUTH :

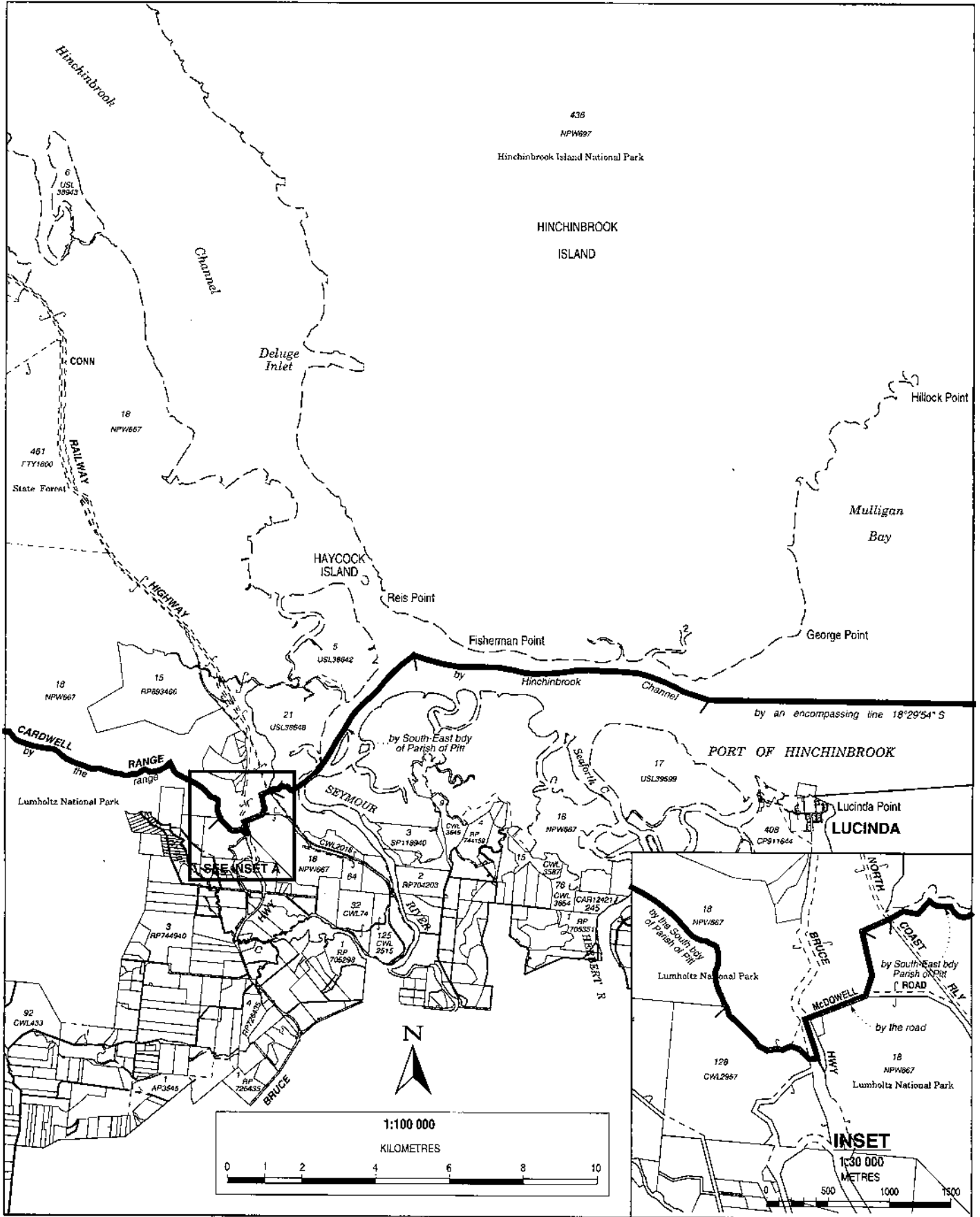
Plan Ref: Drawn by: PML

File Ref: Map Ref: Date: 14/01/08

GDA94

Scale: 1:100 000
NOTE: Original plan size is A3,
A4 copy is reduced.

AP19392



Queensland Government
 Natural Resources and Water
 Prepared by SERVICE DELIVERY, LAND INFORMATION SERVICES, LAND INFORMATION and TITLES
 Podium 3, LANDCENTRE
 Cnr MAIN and VULTURE STREETS
 WOOLLOONGABBA
 QLD 4102
 © The State of Queensland
 (Department of Natural Resources and Water) 2008
 Base data extracted from the
 Digital Cadastral Data Base - February 2003

PLAN OF: Cardwell Shire River Improvement Area
 This Administrative Plan identifies the boundary of the Cardwell Shire River Improvement Area for the Cardwell Shire River Improvement Trust.
 LOCALITY : LOCAL AUTH :
 Plan Ref: _____ Drawn by: PML
 File Ref: _____ Map Ref: _____ Date: 14/01/08

GDA94
 Scale: 1:100 000
 NOTE: Original plan size is A3, A4 copy is reduced.
AP19392