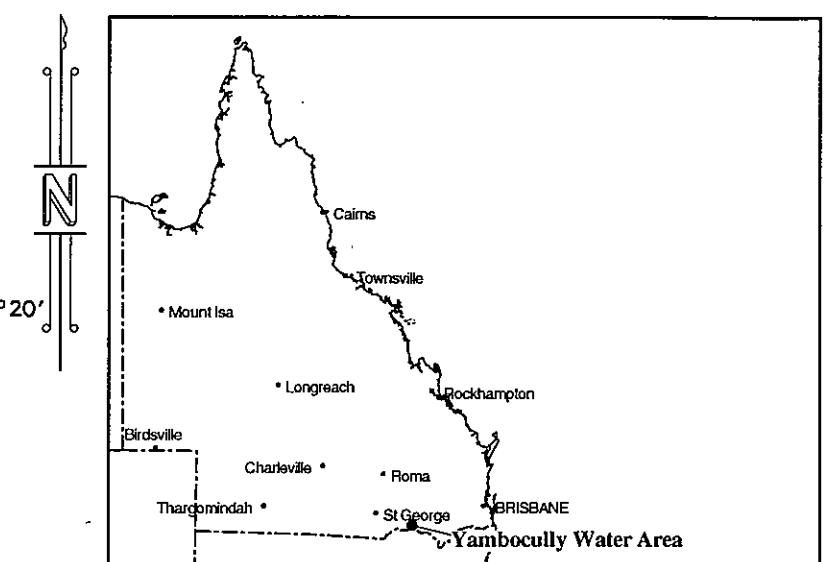
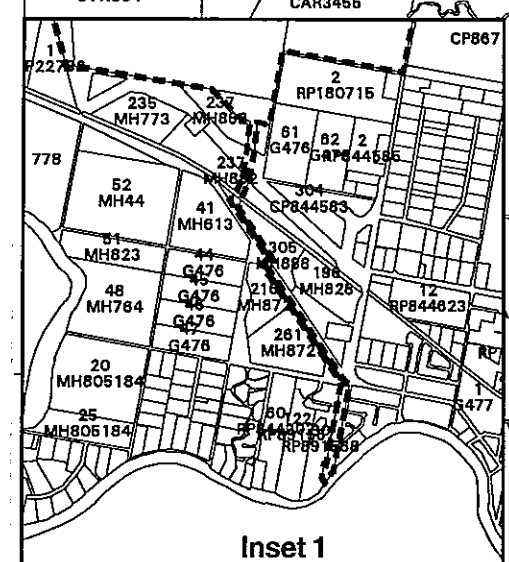
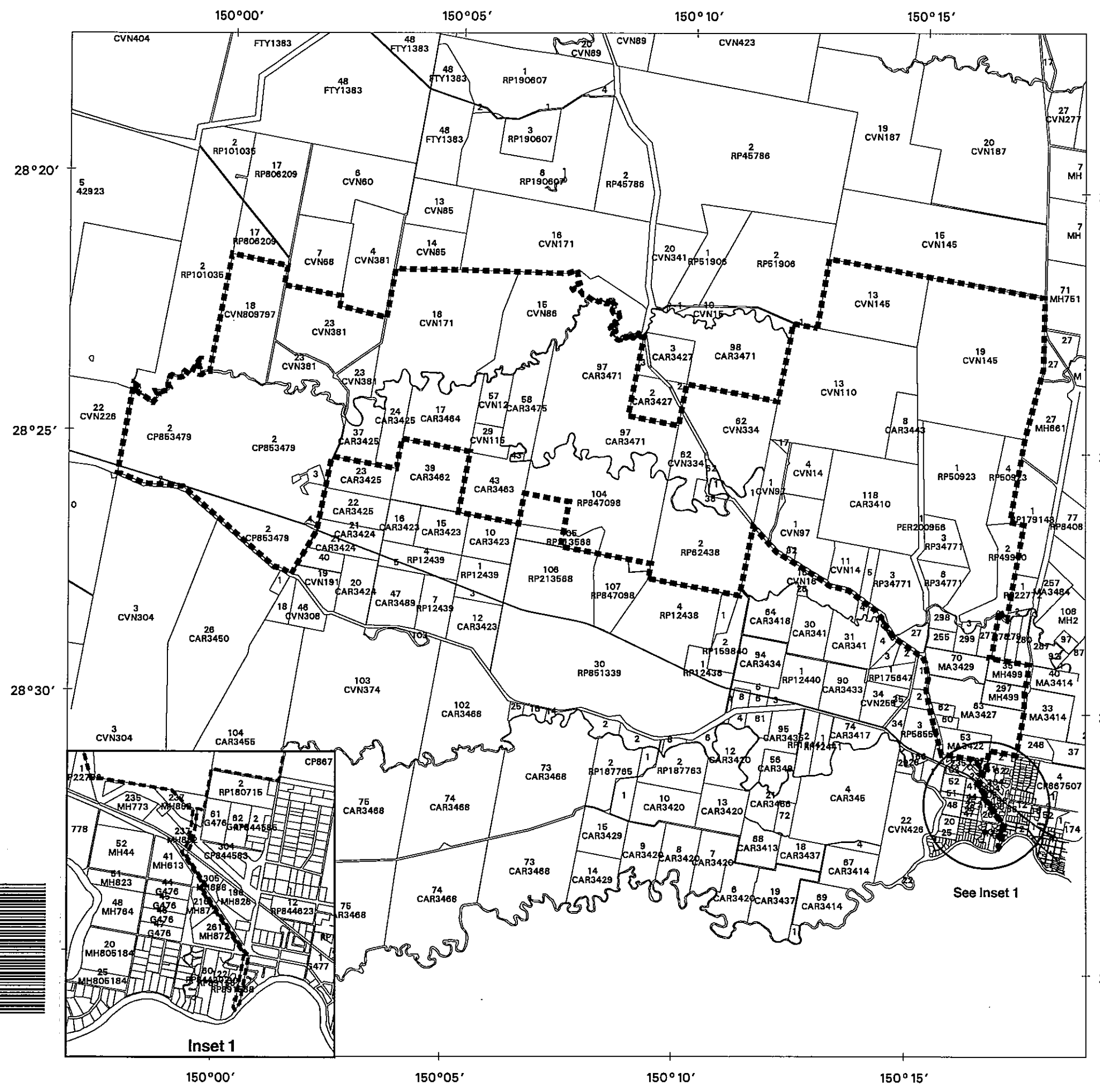


Disclaimer: While every care is taken to ensure the accuracy of this product, the Department of Natural Resources makes no representation or warranty about the accuracy, reliability, completeness or suitability for any particular purpose and disclaims all responsibility and liability (including without limitation, liability in negligence) for all expenses, losses, damages (including indirect or consequential damage) and costs which you might incur as a result of the product being inaccurate or incomplete in any way and for any reason.

Printed: October 12, 2000 Current Workspaces: projects/ics934
 © The State of Queensland (Department of Natural Resources) (21000)

Produced at the Natural Sciences Precinct
 by Natural Resource Information Management,
 RSC, Department of Natural Resources.



Location Map

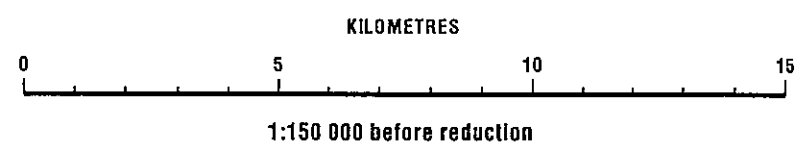
LEGEND


■■■■■■ Boundary of Water Area
 Projection: Simple Conic
 (Standard Parallels 14° S and 26° S, Central Meridian 146° E)
 Datum: Australian Geodetic Datum 1984

The cadastral information plotted on this map is extracted from the Digital Cadastre Data Base supplied by the Department of Natural Resources.

For information regarding the obligations of landholders and the operation of water services within this Area contact the Department of Natural Resources.

Local Government Waggamba
 Date of Preparation 11 October 2000



 **Queensland Government**
 Department of Natural Resources

YAMBOCULLY WATER AREA BOUNDARY PLAN

AP4044

