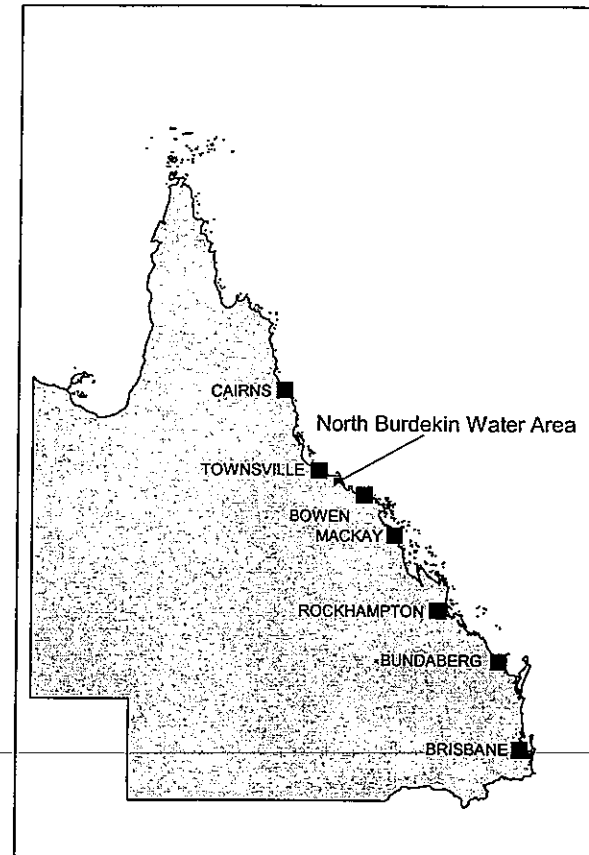
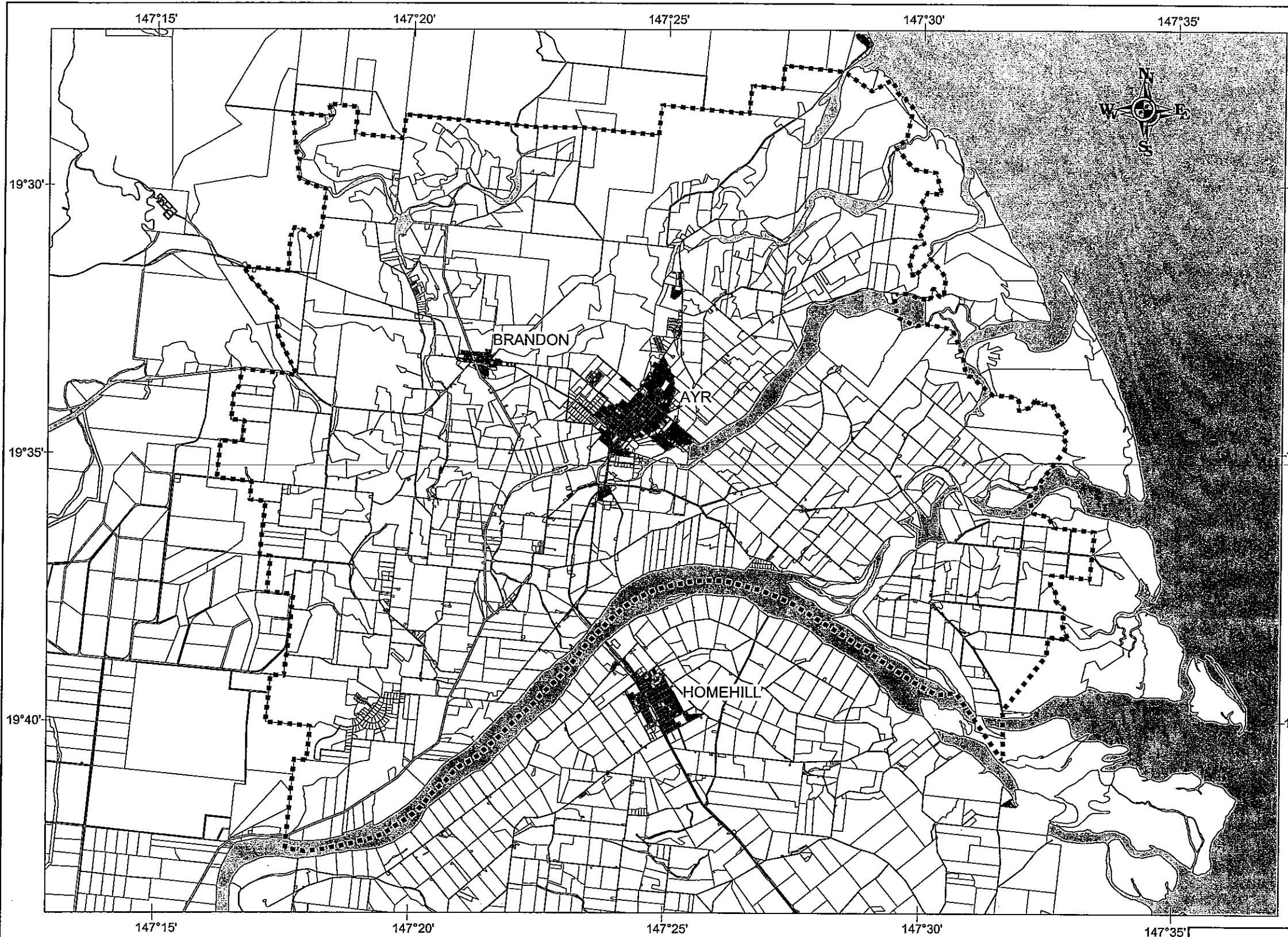


Disclaimer: While every care is taken to ensure the accuracy of this product, the Department of Natural Resources and Mines makes no representations or warranties about its accuracy, reliability, completeness or suitability for any particular purpose and disclaims all responsibility and all liability (including without limitation, liability in negligence) for all expenses, losses, damages (including indirect or consequential damage and costs which you might incur as a result of the product being inaccurate or incomplete in any way and for any reason.

The State of Queensland (Department of Natural Resources and Mines) (2002)

Prepared by Water Industry Compliance
Dept. Natural Resources and Mines

AP7349



LOCATION

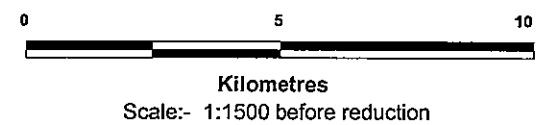
LEGEND
 Boundary of Water Area

Projection: GDA 94
 Local Government: Burdekin
 Date of Preparation: 05 September 2002

The cadastral information on this map is extracted from Digital Cadastre Data Base supplied by the Department of Natural Resources and Mines.

For information regarding the obligations of landholders and operation of water services within this Area, contact the Department of Natural Resources and Mines.

PLAN OF AREA



NORTH BURDEKIN WATER AREA

BOUNDARY PLAN