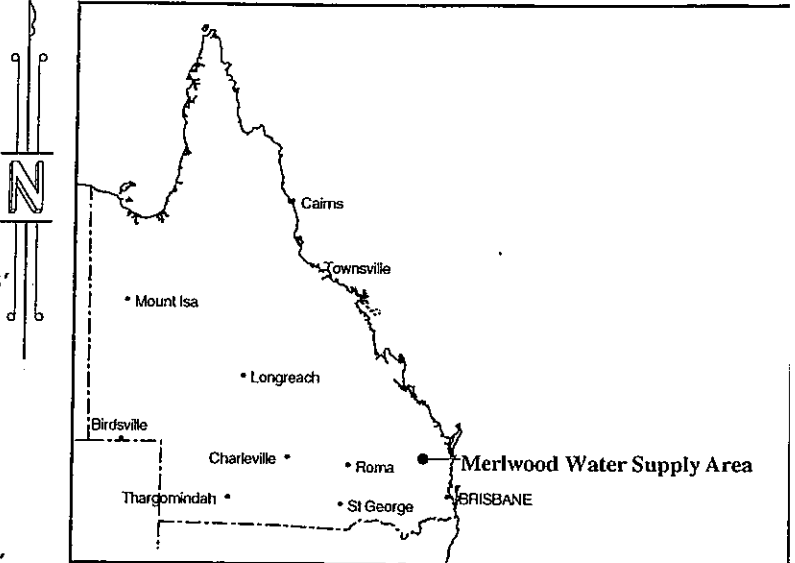
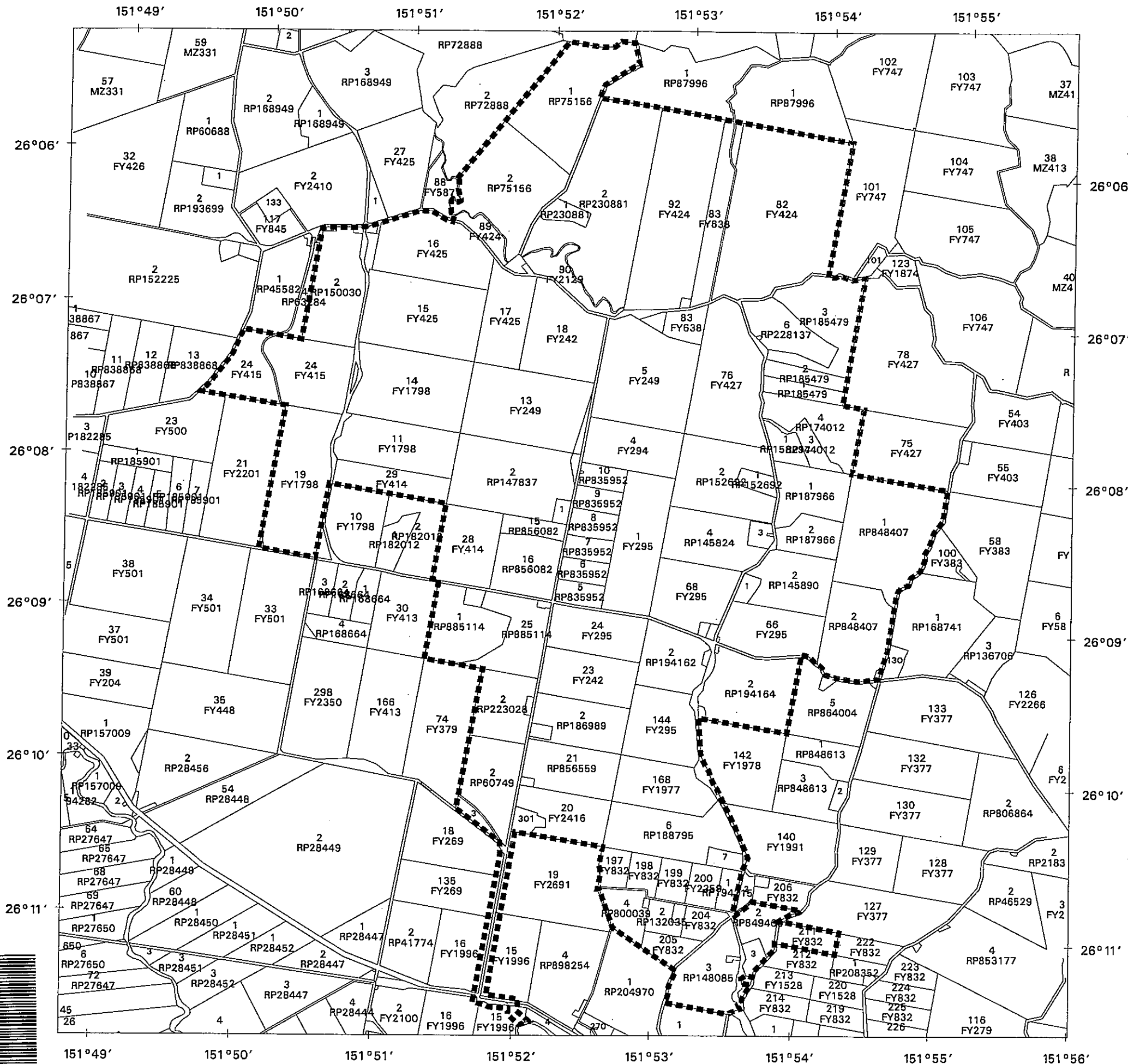


Disclaimer: While every care is taken to ensure the accuracy of this product, the Department of Natural Resources and Mines makes no representations or warranties about its accuracy, reliability, completeness or suitability for any particular purpose and disclaims all responsibility and liability (including without limitation, liability in negligence) for all expenses, losses, damages (including indirect or consequential damage) and costs which you might incur as a result of the product being inaccurate or incomplete in any way and for any reason.

Printed: April 24, 2001 Current Workspace: \projects\nc9934
 © The State of Queensland (Department of Natural Resources and Mines) [2001]

Produced at the Information Sciences Centre
 by Natural Resource Information Management,
 NRS, Department of Natural Resources and Mines.

AP7342

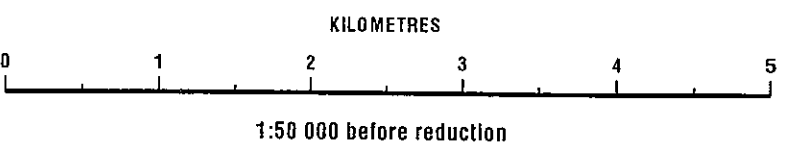


Location Map

LEGEND
 - - - - - Boundary of Water Supply Area
 Projection: Simple Conic Queensland
 (Standard Parallels 14° S and 26° S, Central Meridian 146° E)
 Datum: Geocentric Datum of Australia 1994 GDA94

The cadastral information plotted on this map is extracted from the Digital Cadastre Data Base supplied by the Department of Natural Resources and Mines.
 For information regarding the obligations of landholders and the operation of water services within this Area contact the Department of Natural Resources and Mines.

Local Government: Murgon
 Date of Preparation: 24 April 2001



Queensland Government
 Natural Resources and Mines

MERLWOOD WATER SUPPLY AREA BOUNDARY PLAN

A3-503693 RSK