

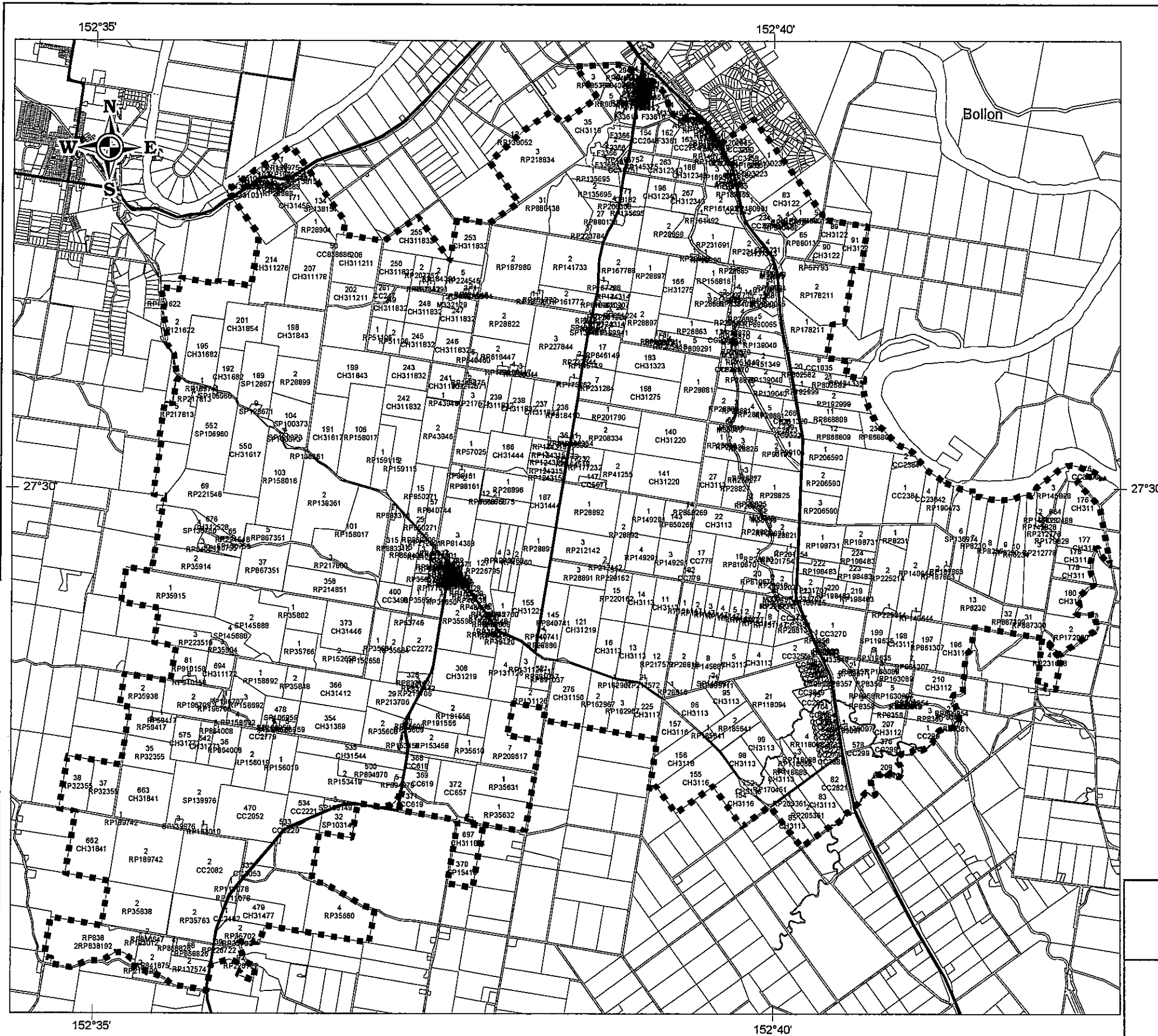
Disclaimer: While every care is taken to ensure the accuracy of this product, the Department of Natural Resources and Water makes no representations or warranties about its accuracy, reliability, completeness or suitability for any particular purpose and disclaims all responsibility and all liability (including without limitation, liability in negligence) for all expenses, losses, damages (including indirect or consequential damage) and costs which you might incur as a result of the product being inaccurate or incomplete in any way and for any reason.

Water (2007)

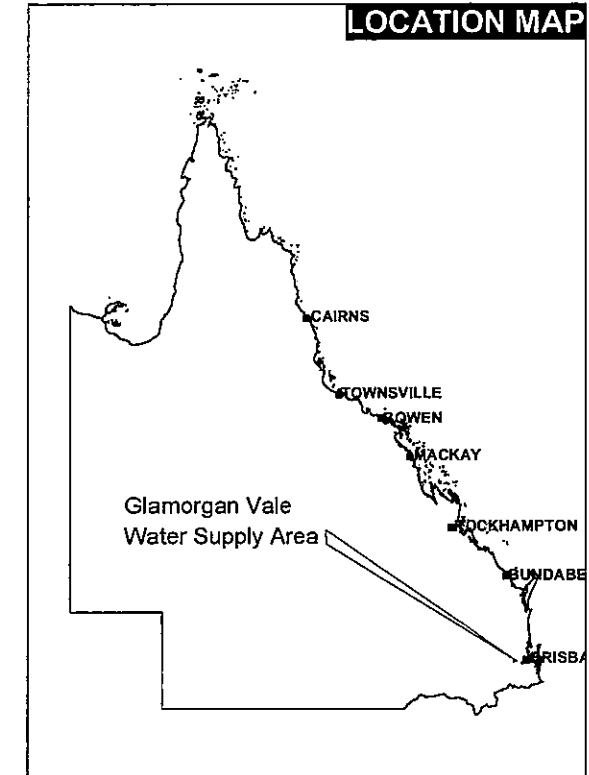
AP16172



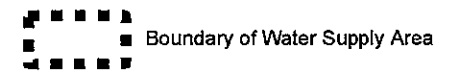
Prepared by Water Industry Regulation Department of Natural Resources and Water



PLAN OF AREA



LEGEND



Projection: GDA 94

Local Government
Date of Approval

Esk and Ipswich
18 May 2007

The cadastral information on this map is extracted from Digital Cadastre Data Base supplied by the Department of Natural Resources and Water

For information regarding the obligations of landholders and operation of water services within this Area, contact the Department of Natural Resources and Water.



Queensland Government
Natural Resources and Water

**GLAMORGAN VALE
WATER SUPPLY AREA
AREA PLAN**