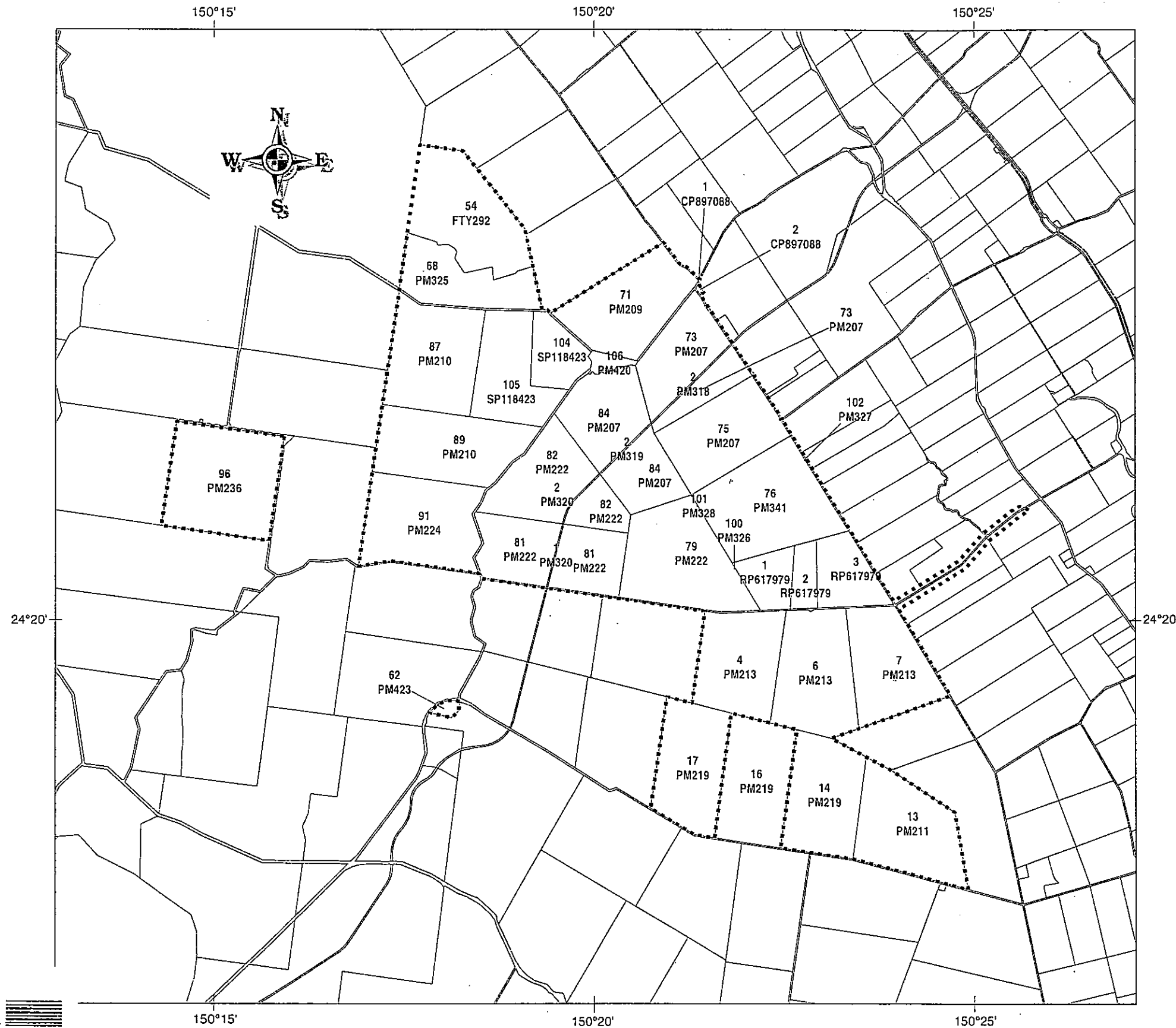


Disclaimer: While every care is taken to ensure the accuracy of this product, the Department of Natural Resources, Mines and Water makes no representations or warranties about its accuracy, reliability, completeness or suitability for any particular purpose and disclaims all liability (including without limitation, liability in negligence) for all expenses, losses, damages (including indirect or consequential damage) and costs which you might incur as a result of the product being inaccurate or incomplete in any way and for any reason.

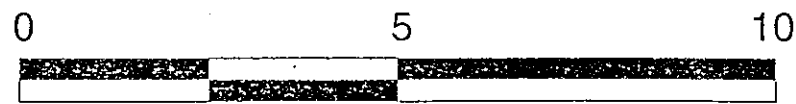
© The State of Queensland (Department of Natural Resources, Mines and Water) (2006)

Prepared by Water Industry Regulation Department of Natural Resources, Mines and Water

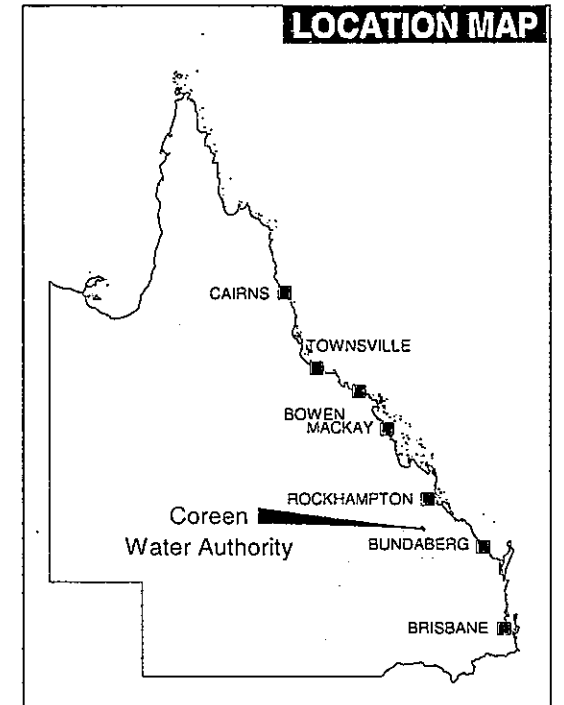
AP13403



PLAN OF AREA



Kilometres



LEGEND

Water Authority Boundary

Projection: GDA 94

Local Government: Banana
Date of Preparation: 30 June 2006

The cadastral information on this map is extracted from Digital Cadastre Data Base supplied by the Department of Natural Resources, Mines and Water.

For information regarding the obligations of landholders and operation of water services within this Area, contact the Department of Natural Resources, Mines and Water.



Queensland Government
Natural Resources, Mines and Water

COREEN WATER SUPPLY

AREA PLAN