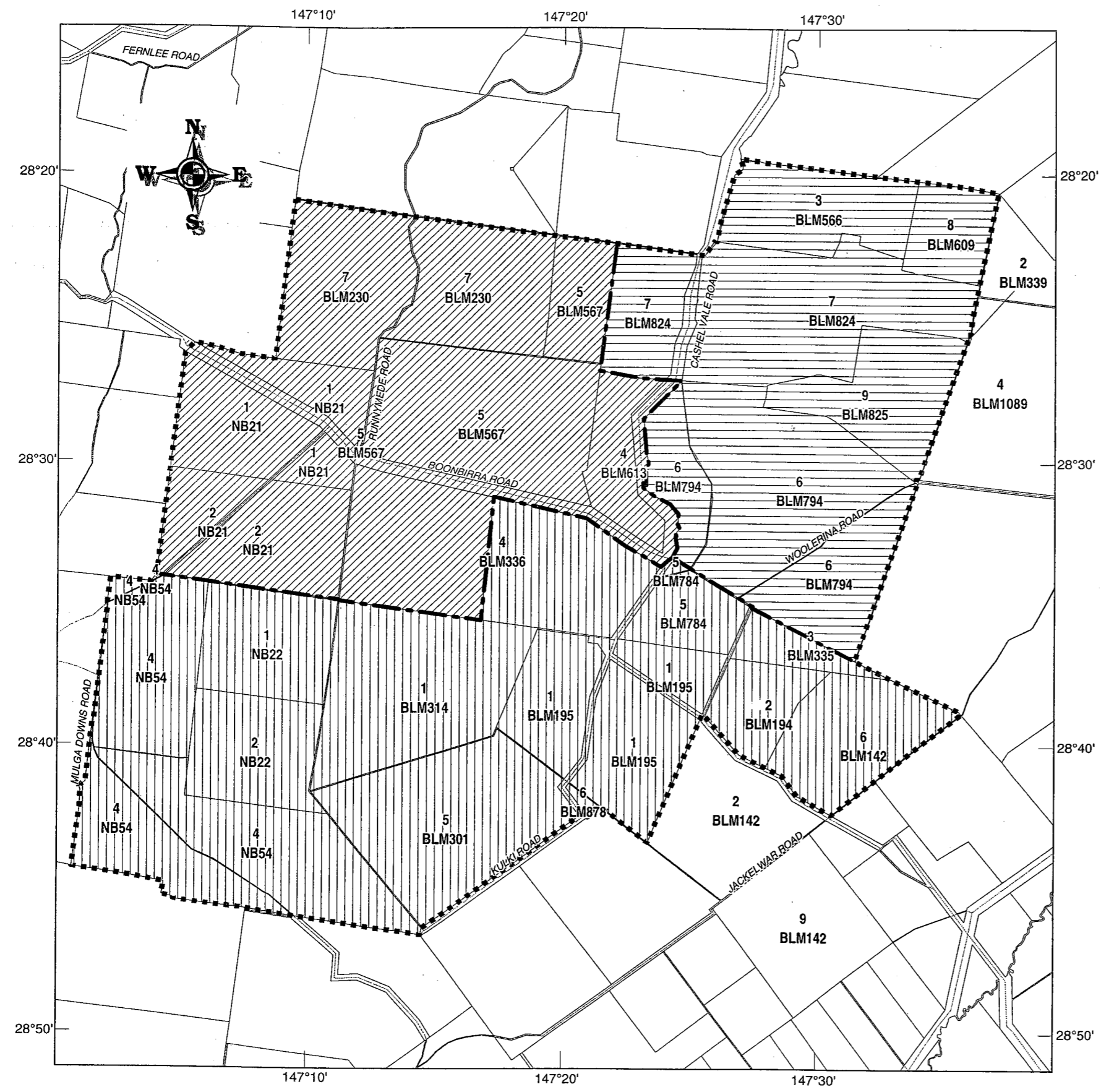


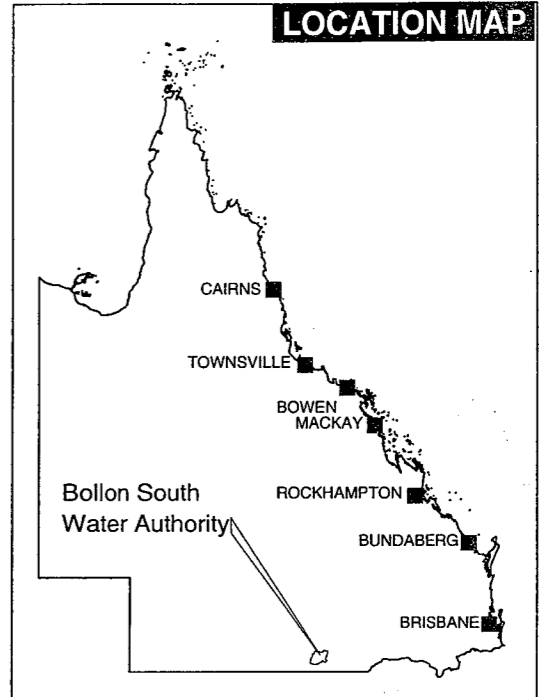

While every care is taken to ensure the accuracy of this product, the Department of Natural Resources and Mines makes no representations or warranties about its accuracy, reliability, completeness or suitability for any particular purpose and disclaims all responsibility and all liability (including indirect or consequential damage) and costs which you might incur as a result of the product being inaccurate or incomplete in any way and for any reason.

© The State of Queensland (Department of Natural Resources and Mines) (2003)

Prepared by Water Industry Compliance
Department of Natural Resources and Mines



PLAN OF AREA



LEGEND

- Boundary of Water Authority
- Division Boundary
- Kulki Division
- Whyenbirra Division
- Woolerina Division

Projection: GDA 94

Local Government **Balonne**
Date of Preparation **19 December 2003**

The cadastral information on this map is extracted from Digital Cadastre Data Base supplied by the Department of Natural Resources and Mines.

For information regarding the obligations of landholders and operation of water services within this Area, contact the Department of Natural Resources and Mines.

AP6513



Queensland Government
Natural Resources and Mines

**BOLLON SOUTH
WATER AUTHORITY
AREA PLAN**