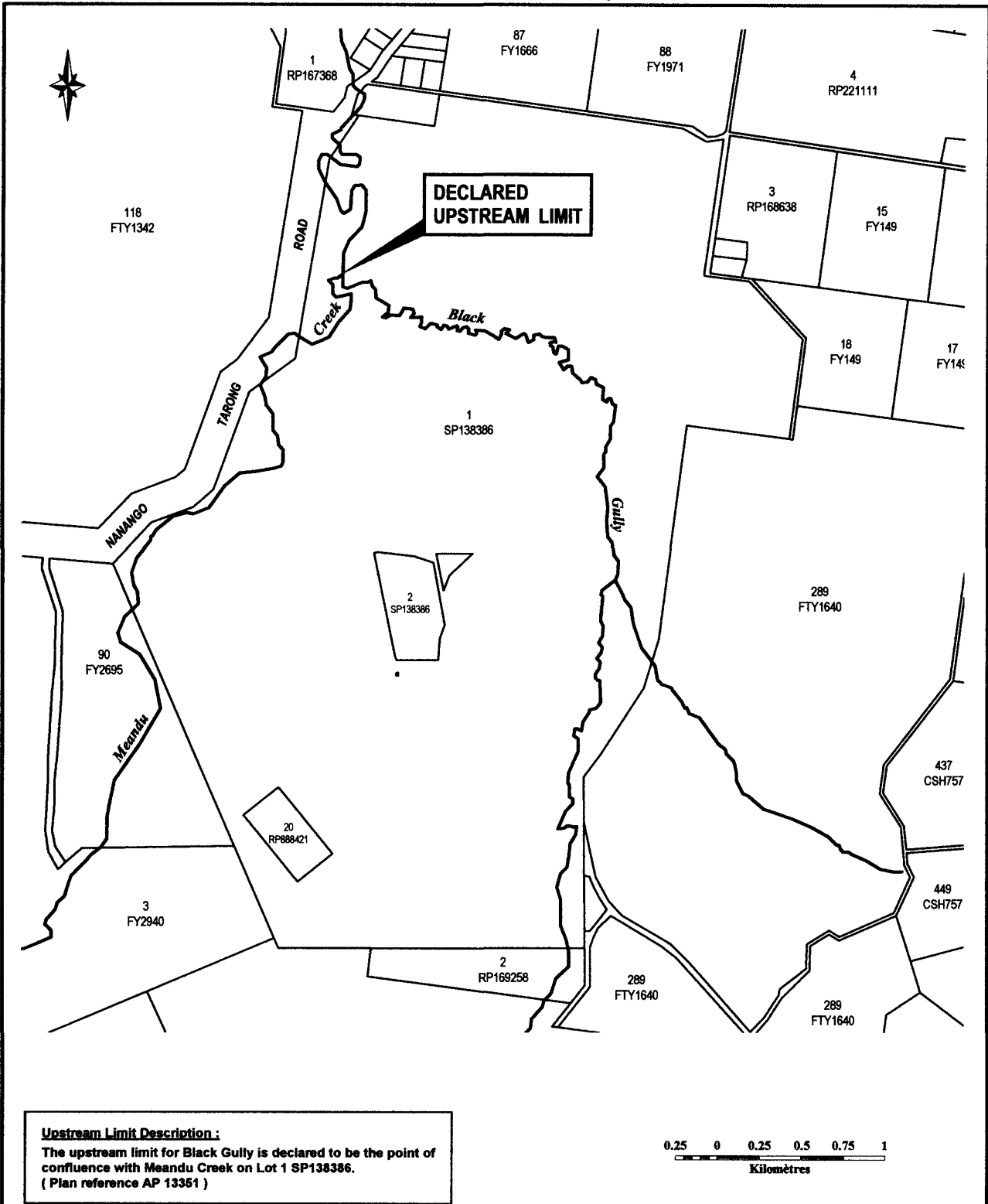





This plan MUST NOT BE FOLDED but may be rolled



Upstream Limit Description:
 The upstream limit for Black Gully is declared to be the point of confluence with Meandu Creek on Lot 1 SP138386.
 (Plan reference AP 13351)

 <p>Queensland Government Natural Resources, Mines and Energy</p>	<p>WATER REGULATION 2002 UPSTREAM LIMIT DECLARATION BLACK GULLY</p>		 <p>Projection : UTM Zone 56 Horizontal Datum : GDA 94</p>  <p>AP13351</p>
	<p>NRM&E REGION : SOUTH EAST QLD DRAINAGE DIV/NO : BARAMBAH CK. / 1362</p>		
	<p>NRM&E CENTRE : BUNDABERG LOCAL GOVERNMENT : NANANGO SHIRE</p>		
	<p>Property Reference : Lot 1 SP138386</p>	<p>Compiled from : DCDB</p>	
<p>Map Reference : 9244 - 21413</p>	<p>Prepared by : G. Long</p>	<p>Date : 23/02/2004</p>	