



QUEENSLAND

1:25000 Relief and Drainage Digital Data





Queensland Government
Natural Resources and Water

1:25000 Relief Generated from

-  Photogrammetry
-  Scanning of existing mapping

1:25000 Drainage Generated from

-  Photogrammetry
-  Scanning of existing mapping

The date of the source data used for the production of the relief and drainage data is indicated in italics

e.g. 1998

