

QUEENSLAND Digital Elevation Models

As captured by the Spatial Information Group
Last Revised : 30 January 2009

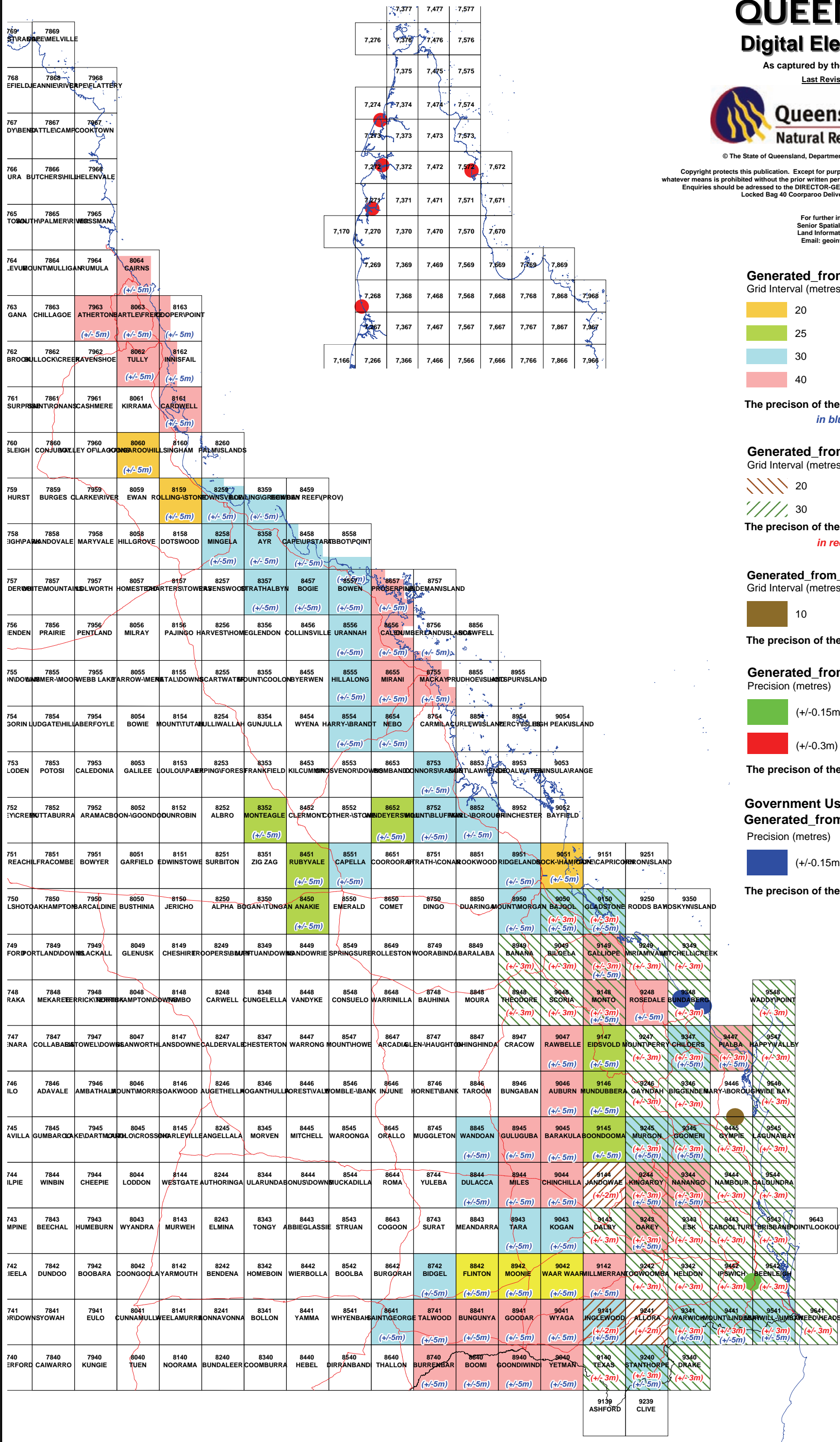


Queensland Government
Natural Resources and Water

© The State of Queensland, Department of Natural Resources and Water, 2009

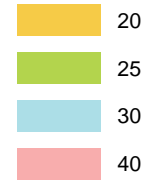
Copyright protects this publication. Except for purposes permitted by the Copyright Act, reproduction by whatever means is prohibited without the prior written permission of the Department of Natural Resources and Water. Enquiries should be addressed to the DIRECTOR-GENERAL, Department of Natural Resources and Water, Locked Bag 40 Coorparoo Delivery Centre, QLD 4151 AUSTRALIA.

For further information contact:
Senior Spatial Information Officer,
Land Information Service Delivery
Email: geoinfo@nrw.qld.gov.au



Generated from Orthophotography

Grid Interval (metres)



The precision of the data is indicated on each sheet:
in blue e.g. (+/- 5m)

Generated from Contours

Grid Interval (metres)



The precision of the data is indicated on each sheet:
in red e.g. (+/- 3m)

Generated from Auto_Terrain (high precision)


Grid Interval (metres)



The precision of the data is +/-1m

Generated from Lidar (1 metre grid)

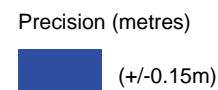
Precision (metres)



The precision of the data is indicated by the colour:

Government Use Only Generated from Lidar (1 metre grid)

Precision (metres)



The precision of the data is indicated by the colour: