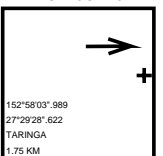


STANDARD MAP NUMBER
9443-22232

MAP WINDOW POSITION & NEAREST LOCATION



SUBJECT PARCEL DESCRIPTION

DCDB	Lot/Plan	2/RP58182
	Area/Volume	607m ²
	Tenure	FREEHOLD
	Local Government	BRISBANE CITY
	Locality	INDOOROOPILLY
	Parish	INDOOROOPILLY
	County	STANLEY
	Segment/Parcel	28140/19
	SCDB Permanent Marks	

CLIENT SERVICE STANDARDS

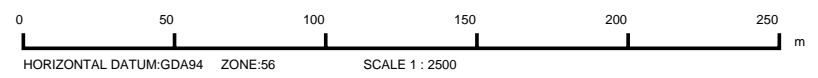
PRINTED (dd/mm/yyyy) 05/03/2009
For additional information regarding this SmartMap see page 2.
Shading Rules have been applied.

DCDB 04/03/2009
SCDB 05/03/2009;

Users of the information recorded in this document (the Information) accept all responsibility and risk associated with the use of the Information and should seek independent professional advice in relation to dealings with property.

Despite Department of Natural Resources and Water (NRW)'s best efforts, NRW makes no representations or warranties in relation to the Information, and, to the extent permitted by law, exclude or limit all warranties relating to correctness, accuracy, reliability, completeness or currency and all liability for any direct, indirect and consequential costs, losses, damages and expenses incurred in any way (including but not limited to that arising from negligence) in connection with any use of or reliance on the Information.

For further information on SmartMap products visit <http://nsw.qld.gov.au/property/mapping/blinmap>



SmartMap

An External Product of SmartMap Information Services
Based upon an extraction from the Digital Cadastral Data Base







Queensland Government

Natural Resources and Water
(c) The State of Queensland, Natural Resources and Water, 2009.

Additional Information Page

Shading Rules

-  Locality Name = TARINGA
-  Locality Name = MOUNT COOT-THA
-  Locality Name = INDOORROOPILLY
-  Locality Name is unique