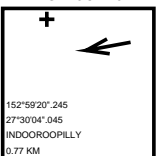


STANDARD MAP NUMBER  
9442-11111

MAP WINDOW POSITION & NEAREST LOCATION



SUBJECT PARCEL DESCRIPTION

DCDB	
Lot/Plan	/
Area/Volume	
Tenure	UNKNOWN
Local Government	
Locality	
Parish	
County	
Segment/Parcel	

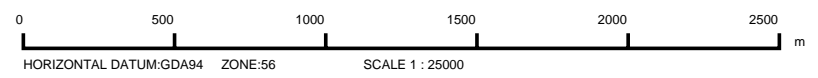
CLIENT SERVICE STANDARDS

PRINTED (dd/mm/yyyy) 05/03/2009  
 For additional information regarding this SmartMap see page 2.  
 Shading Rules have been applied.  
 DCDB 04/03/2009 (Lots with an area less than 3000m² are not shown)

Users of the information recorded in this document (the Information) accept all responsibility and risk associated with the use of the Information and should seek independent professional advice in relation to dealings with property.

Despite Department of Natural Resources and Water (NRW)'s best efforts, NRW makes no representations or warranties in relation to the Information, and, to the extent permitted by law, exclude or limit all warranties relating to correctness, accuracy, reliability, completeness or currency and all liability for any direct, indirect and consequential costs, losses, damages and expenses incurred in any way (including but not limited to that arising from negligence) in connection with any use of or reliance on the Information.

For further information on SmartMap products visit <http://nsw.qld.gov.au/property/mapping/blinmap>



**SmartMap**

An External Product of SmartMap Information Services  
 Based upon an extraction from the Digital Cadastral Data Base




**Queensland Government**

**Natural Resources and Water**  
 (c) The State of Queensland, Natural Resources and Water, 2009.

# Additional Information Page

## Shading Rules

 Lot Number = 55 and Plan Number = RP49358