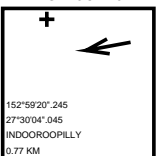


STANDARD MAP NUMBER
9442-11111

MAP WINDOW POSITION & NEAREST LOCATION



SUBJECT PARCEL DESCRIPTION

DCDB	55/RP49358
Lot/Plan	635m ²
Area/Volume	FREEHOLD
Tenure	BRISBANE CITY
Local Government	TARINGA
Locality	INDOOROOPILLY
Parish	STANLEY
County	13393/15
Segment/Parcel	

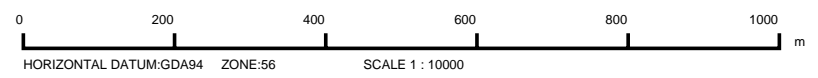
CLIENT SERVICE STANDARDS

PRINTED (dd/mm/yyyy) 05/03/2009
 For additional information regarding this SmartMap see page 2.
 Shading Rules have been applied.
 DCDB 04/03/2009

Users of the information recorded in this document (the Information) accept all responsibility and risk associated with the use of the Information and should seek independent professional advice in relation to dealings with property.

Despite Department of Natural Resources and Water (NRW)'s best efforts, NRW makes no representations or warranties in relation to the Information, and, to the extent permitted by law, exclude or limit all warranties relating to correctness, accuracy, reliability, completeness or currency and all liability for any direct, indirect and consequential costs, losses, damages and expenses incurred in any way (including but not limited to that arising from negligence) in connection with any use of or reliance on the Information.

For further information on SmartMap products visit <http://nsw.qld.gov.au/property/mapping/blnmap>



SmartMap

An External Product of
SmartMap Information Services
Based upon an extraction from the
Digital Cadastral Data Base




Queensland Government

Natural Resources and Water

(c) The State of Queensland,
Natural Resources and Water, 2009.

Additional Information Page

Shading Rules

 Lot Number = 55 and Plan Number = RP49358