






### APIARY SITES MAP

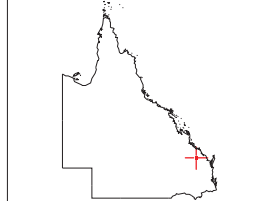
Date: 18 Dec 11 Time: 19.29.28  
BANIA NATIONAL PARK

-  National Park (Scientific)
-  National Park
-  National Park (Cape York Peninsula Aboriginal Land)
-  National Park (Recovery)
-  Conservation Park
-  Resources Reserve
-  Forest Reserve
-  State Forest
-  Timber Reserve
-  Queensland
-  Apiary Site Available
-  Apiary Site Not Available
-  Apiary Site Under Assessment
-  Roads  
© Pitney Bowes Business Insight 2010
-  Towns



Queensland  
Government

#### LOCALITY DIAGRAM



#### Accuracy Statement:

A large number of adjustments to the reserve maps are required due to the DERM/QPWS forest transfer process. This may mean that some reserve names and boundary representation as shown on maps supplied will be out of date for a short period after the official date of gazettal transfer. These maps will be brought up to date as the new details become available.

All datasets are updated as they become available to provide the most current information as of the date shown on this map.

#### Disclaimer:

While every care is taken to ensure the accuracy of this product, the Department of Environment and Resource Management and Pitney Bowes Business Insight, makes no representations or warranties about its accuracy, reliability, completeness or suitability for any particular purpose and disclaims all responsibility and all liability (including without limitation, liability in negligence) for all expenses, losses, damages (including indirect or consequential damage) and costs which you might incur as a result of the product being inaccurate or incomplete in any way and for any reason.

#### Note:

The status of apiary sites is indicative only. Sites shown as vacant may have applications for apiary permits currently being processed. It is recommended that you contact the Ecoaccess Customer Service Unit on 1300 368 326 to confirm the status of vacant sites.