
















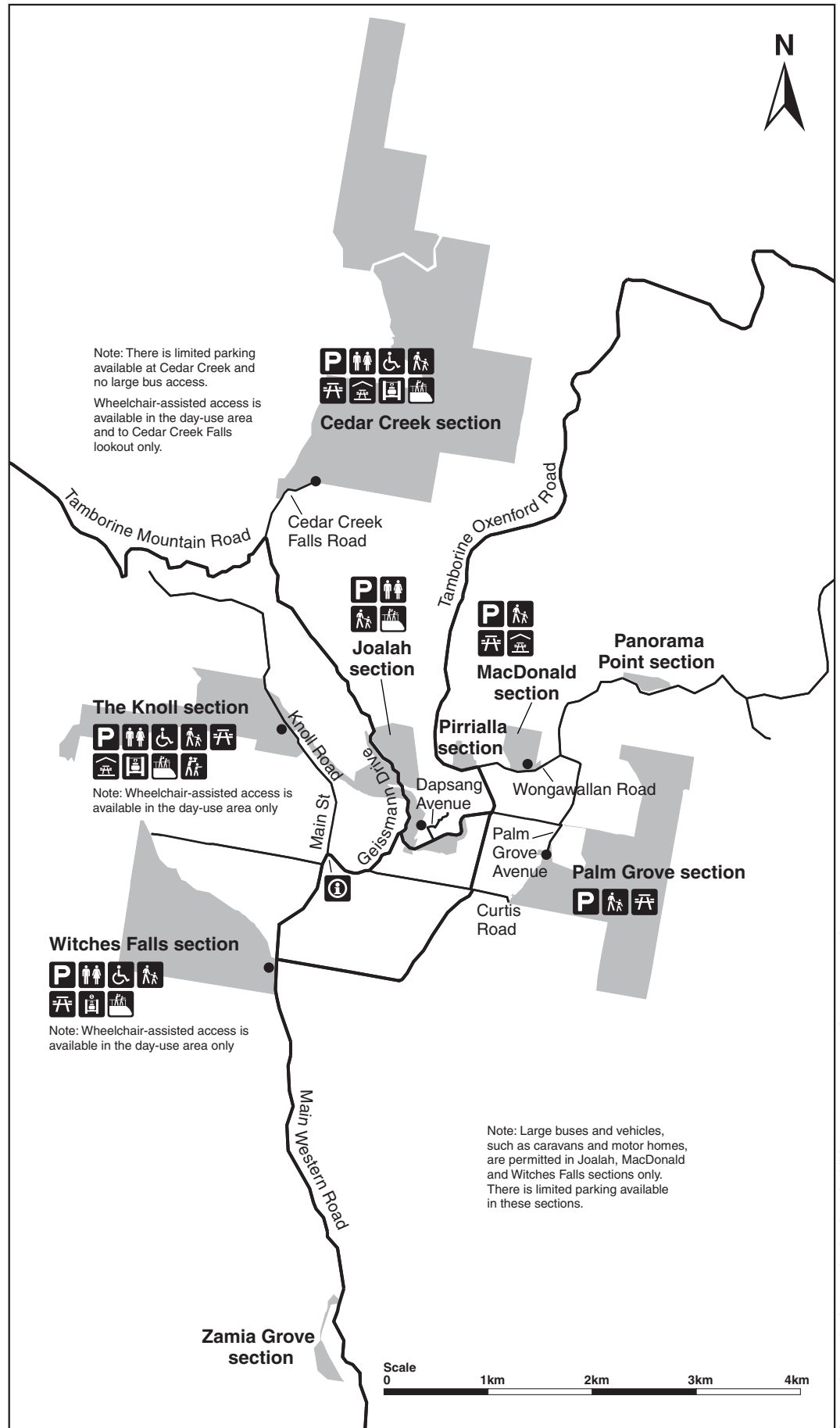
Tamborine National Park

March 2010

Locality map

Legend

-  National park
-  Major sealed road
-  Minor sealed road
-  Information centre
-  Park entrance
-  Parking area
-  Toilets
-  Wheelchair-assisted access
-  Walking track
-  Picnic table
-  Sheltered picnic table
-  BBQ (gas)
-  BBQ (electric)
-  Lookout (platform)
-  Lookout (no platform)



© State of Queensland. Queensland Parks and Wildlife Service, Department of Environment and Resource Management. MAS37